Clarksville - Montgomery County Zoning Map Book Index

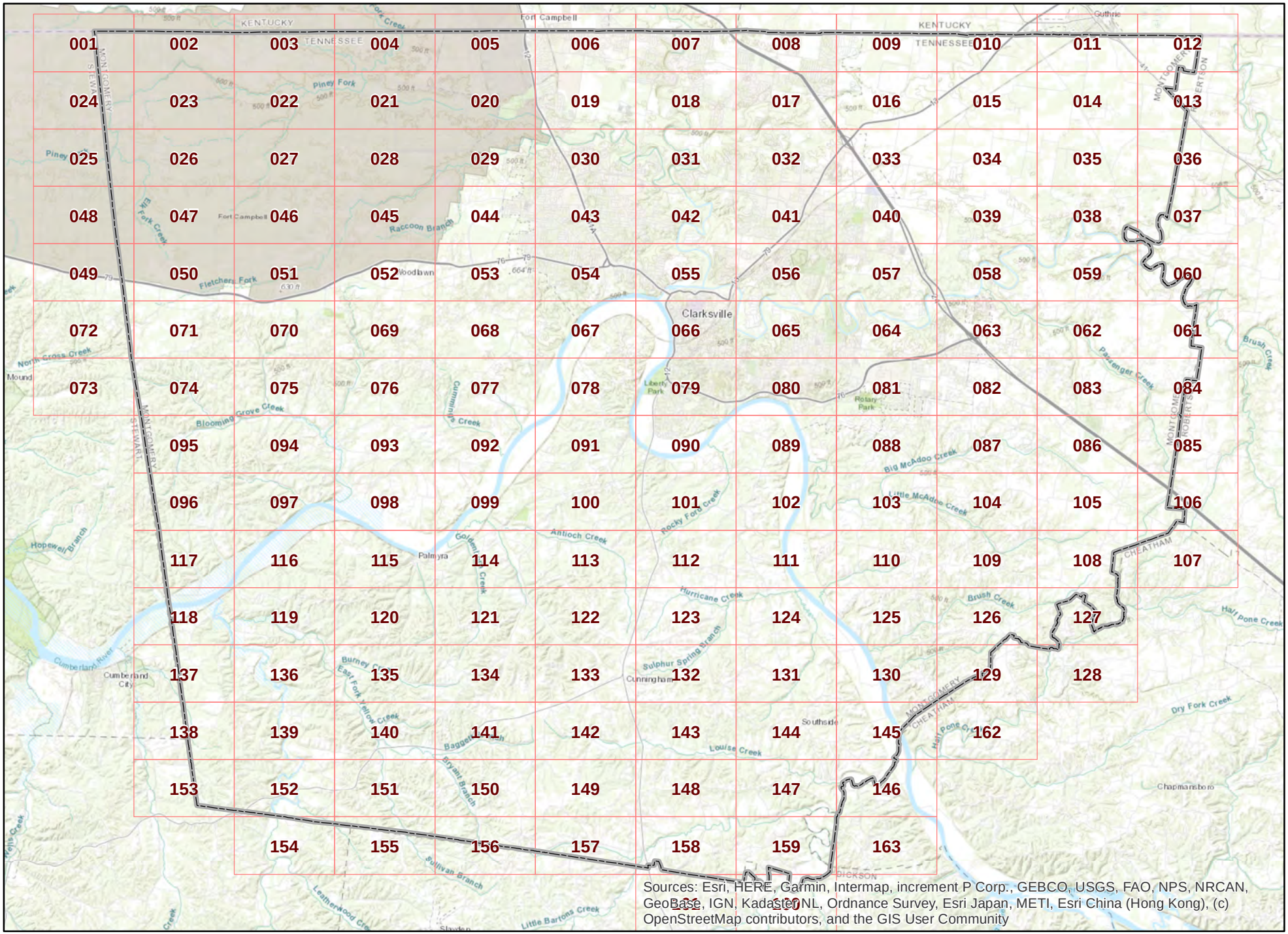

Clarksville - Montgomery County Zoning Map Book

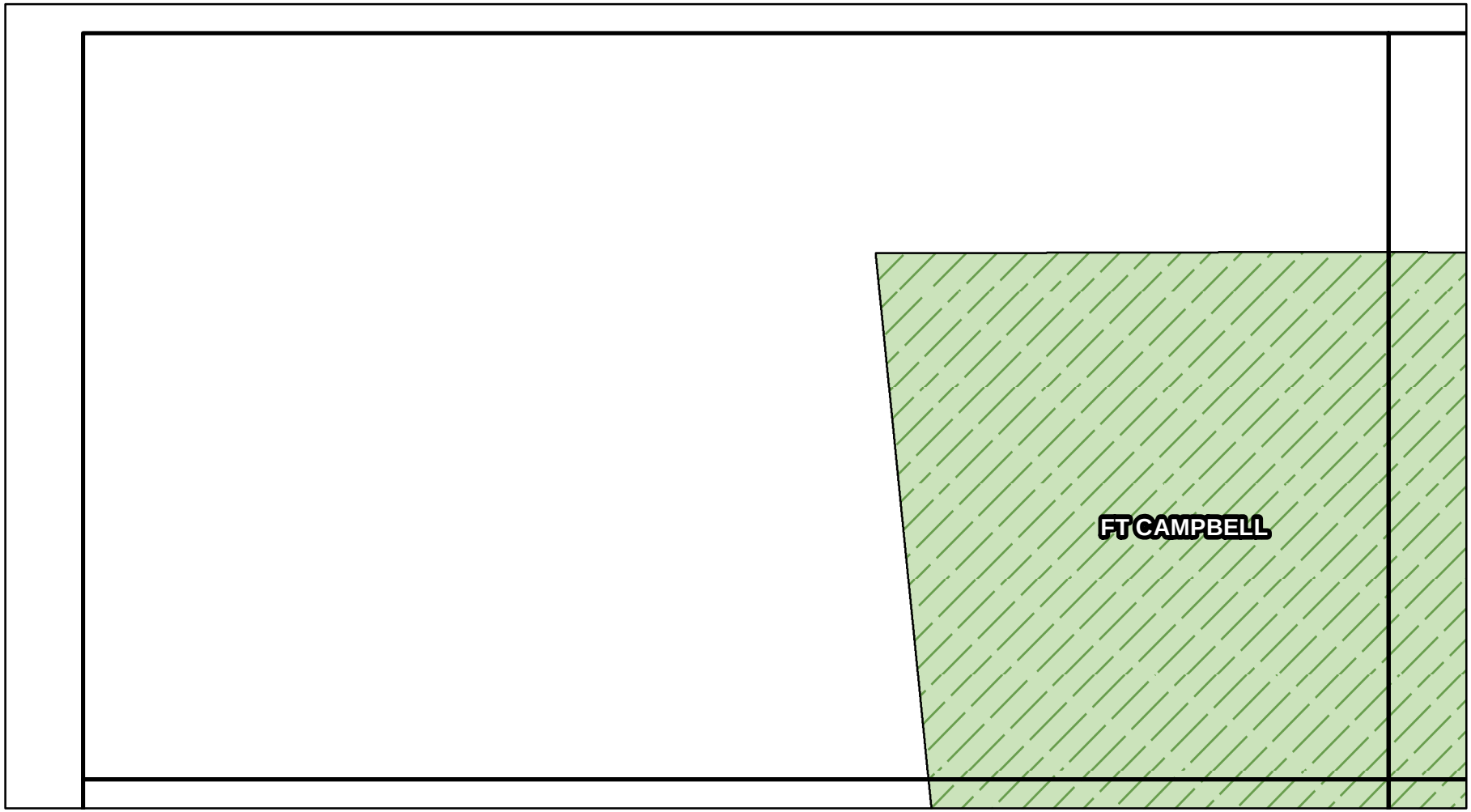

Map Page # 001

This map was generated by the Clarksville-Montgomery County Regional Planning Commission and reflects the zoning effective as of **September 25, 2019**. Official current records are housed at the Regional Planning

Regional Planning Commission
329 Main Street
Clarksville, TN 37040

Phone: 931-645-7448
www.cmcrpc.com

1:20,000

0 0.25 0.5
Miles

Clarksville
Parcels

Zoning

- AGC
- AG
- E-1
- E-1A
- R-1
- R-1A
- R-2
- R-2A
- R-2D
- R-3
- R-4/R-5
- R-6
- EM-1
- EM-1A
- RM-1
- RM-2
- PUD
- MLUD
- OP
- O-1
- IC
- C-1
- C-2
- C-3
- C-4
- C-5
- CBD
- H-1
- M-1
- M-2
- M-3
- FT CAMPBELL
- AIRPORT

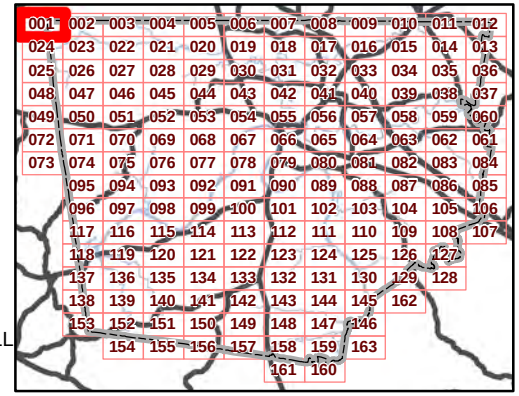

Clarksville - Montgomery County Zoning Map Book

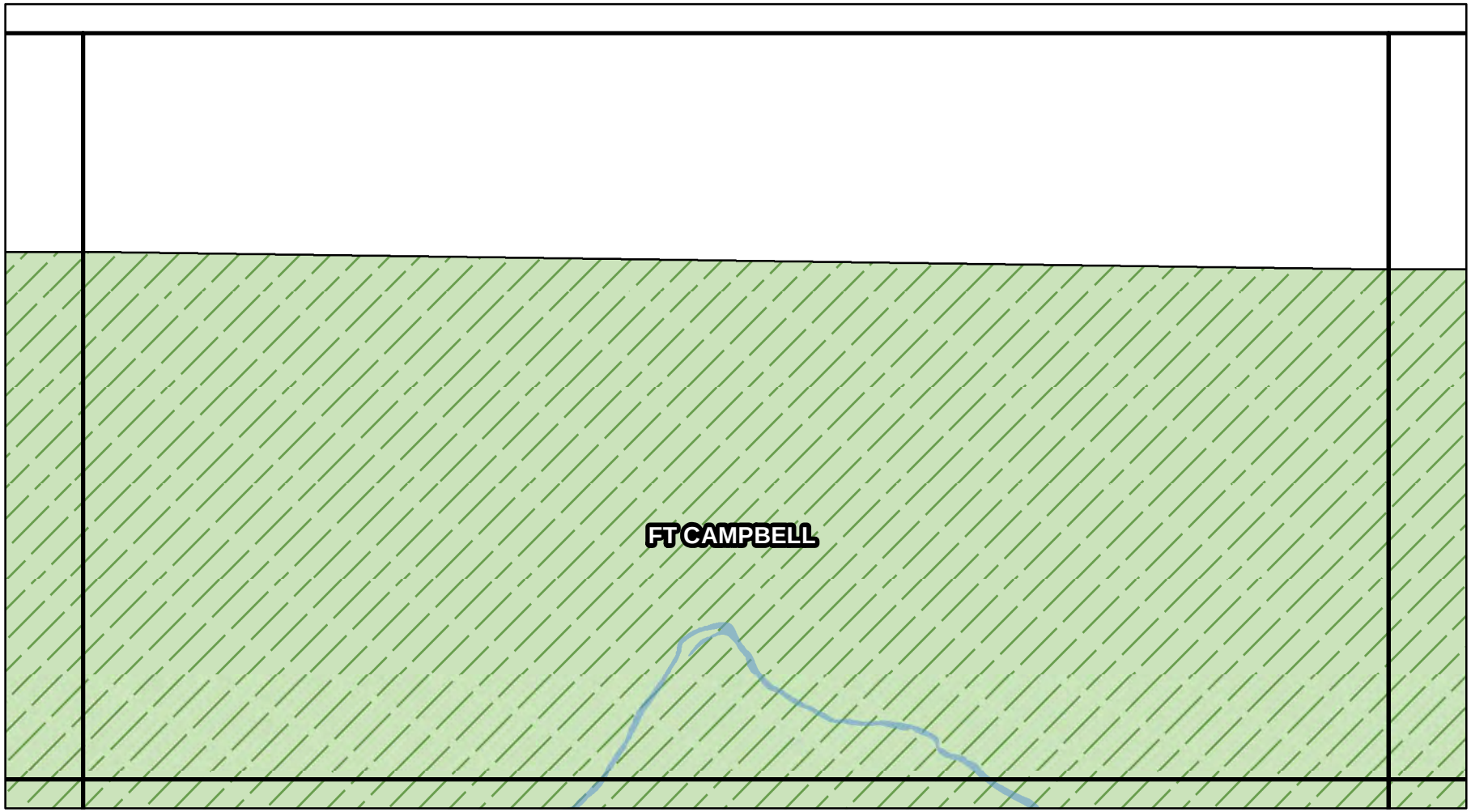

Map Page # 002

This map was generated by the Clarksville-Montgomery County Regional Planning Commission and reflects the zoning effective as of **September 25, 2019**. Official current records are housed at the Regional Planning

Regional Planning Commission
329 Main Street
Clarksville, TN 37040

Phone: 931-645-7448
www.cmcrpc.com

N W E S

1:20,000

0 0.25 0.5
Miles

Clarksville
Parcels

Zoning

- AGC
- AG
- E-1
- E-1A
- R-1
- R-1A
- R-2
- R-2A
- R-2D
- R-3
- R-4/R-5
- R-6
- EM-1
- EM-1A
- RM-1
- RM-2
- PUD
- MLUD
- OP
- O-1
- IC
- C-1
- C-2
- C-3
- C-4
- C-5
- CBD
- H-1
- M-1
- M-2
- M-3
- FT CAMPBELL
- AIRPORT

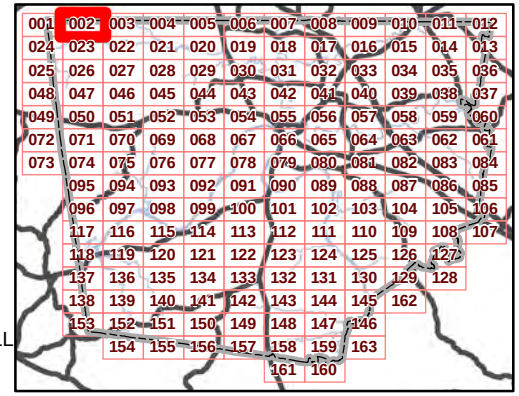

Clarksville - Montgomery County Zoning Map Book

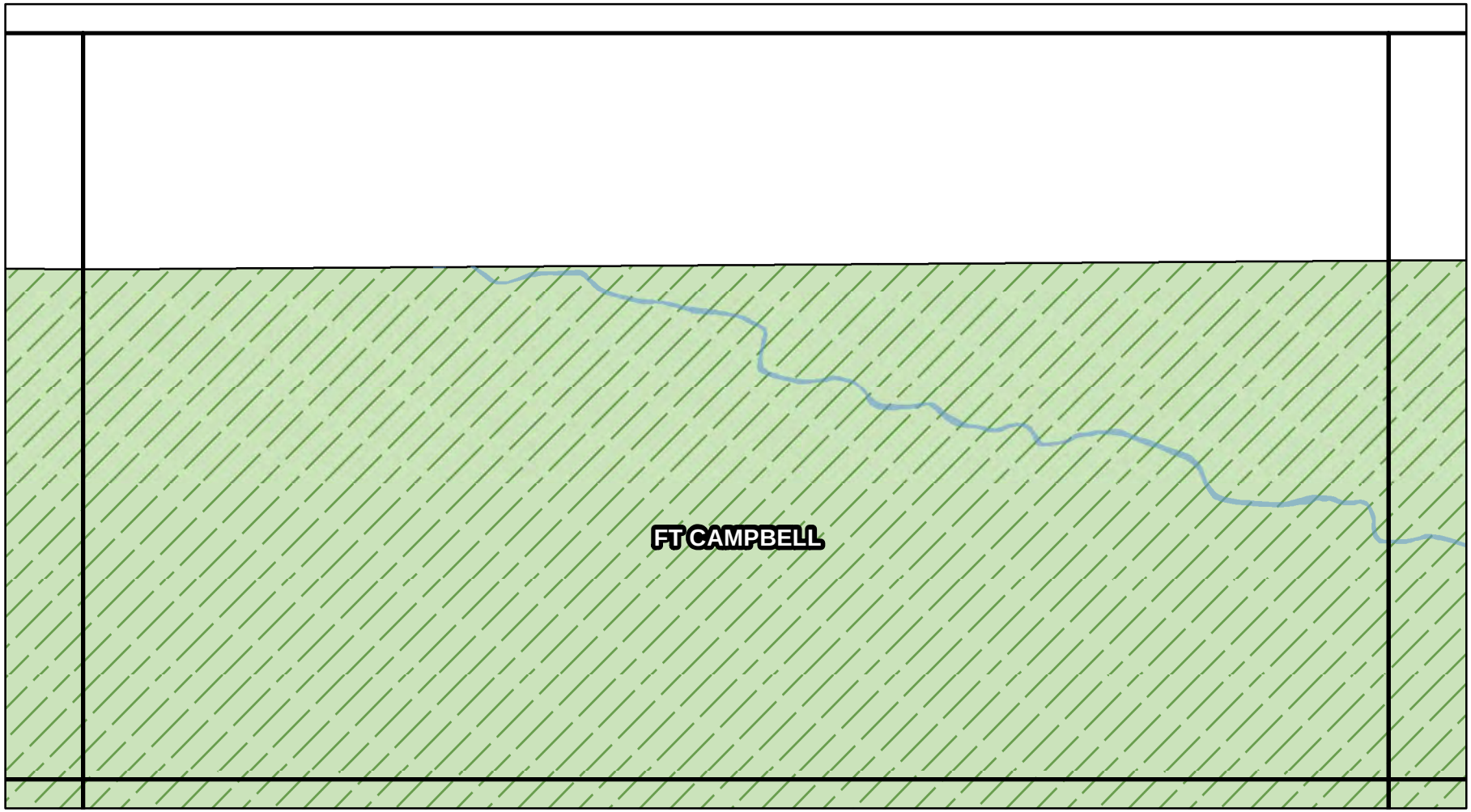

Map Page # 003

This map was generated by the Clarksville-Montgomery County Regional Planning Commission and reflects the zoning effective as of **September 25, 2019**. Official current records are housed at the Regional Planning

Regional Planning Commission
329 Main Street
Clarksville, TN 37040

Phone: 931-645-7448
www.cmcrpc.com

1:20,000

0 0.25 0.5
Miles

Clarksville
Parcels

Zoning

AGC
AG
E-1
E-1A
R-1
R-1A
R-2
R-2A
R-2D
R-3
R-4/R-5
R-6
EM-1
EM-1A
RM-1
RM-2
PUD
MLUD
OP
O-1
IC
C-1
C-2
C-3
C-4
C-5
CBD
H-1
M-1
M-2
M-3
FT CAMPBELL
AIRPORT

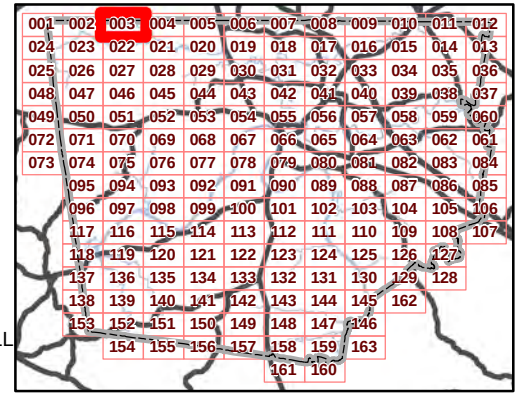

Clarksville - Montgomery County Zoning Map Book

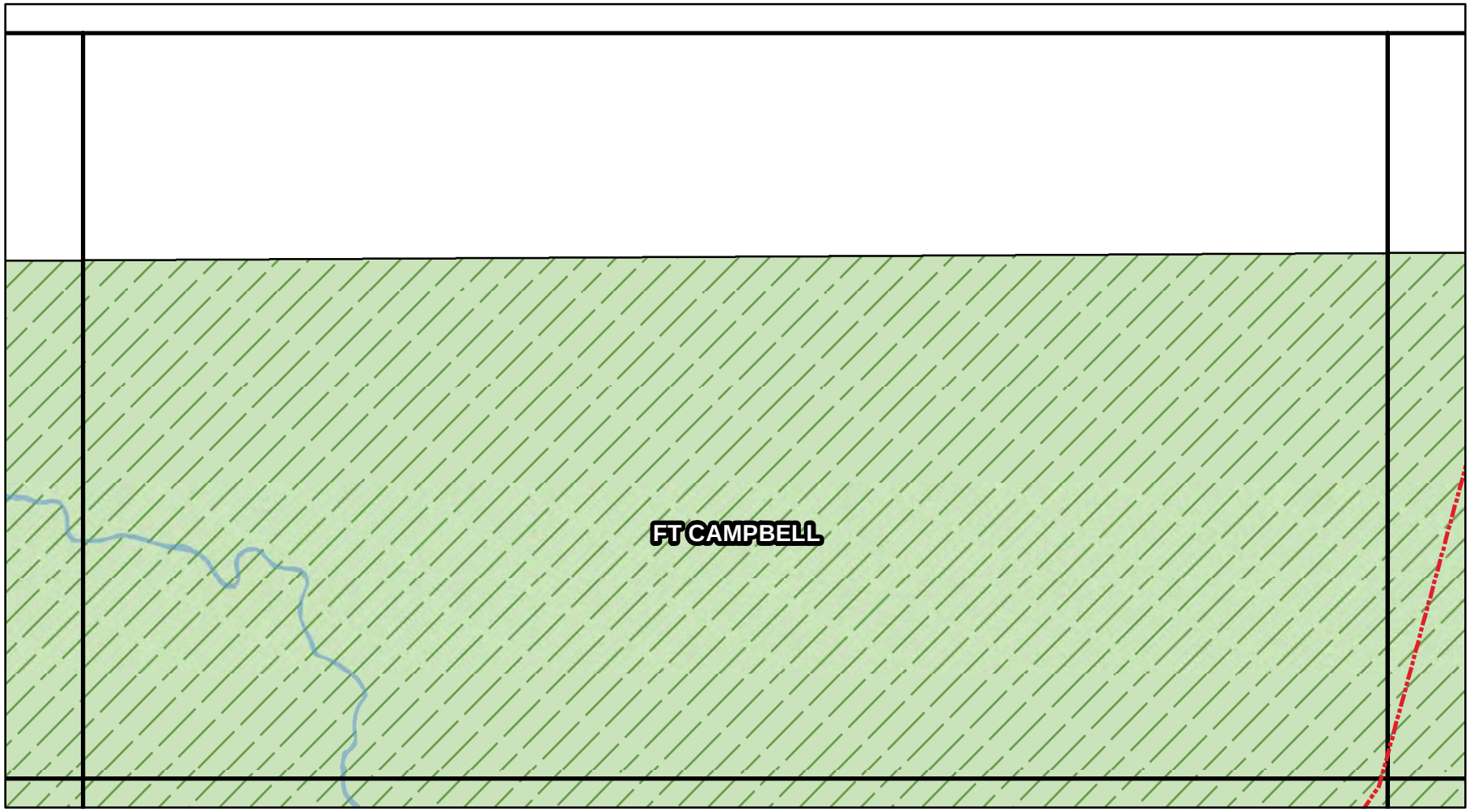

Map Page # 004

This map was generated by the Clarksville-Montgomery County Regional Planning Commission and reflects the zoning effective as of **September 25, 2019**. Official current records are housed at the Regional Planning

Regional Planning Commission
329 Main Street
Clarksville, TN 37040

Phone: 931-645-7448
www.cmcrpc.com

1:20,000

0 0.25 0.5
Miles

Clarksville
Parcels

Zoning

AGC
AG
E-1
E-1A
R-1
R-1A
R-2
R-2A
R-2D
R-3
R-4/R-5
R-6
EM-1
EM-1A
RM-1
RM-2
PUD
MLUD
OP
O-1
IC
C-1
C-2
C-3
C-4
C-5
CBD
H-1
M-1
M-2
M-3
FT CAMPBELL
AIRPORT

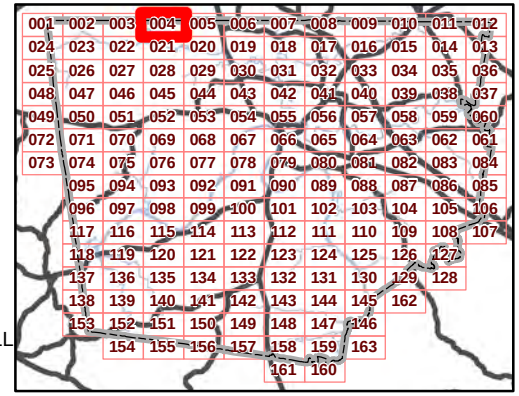

Clarksville - Montgomery County Zoning Map Book

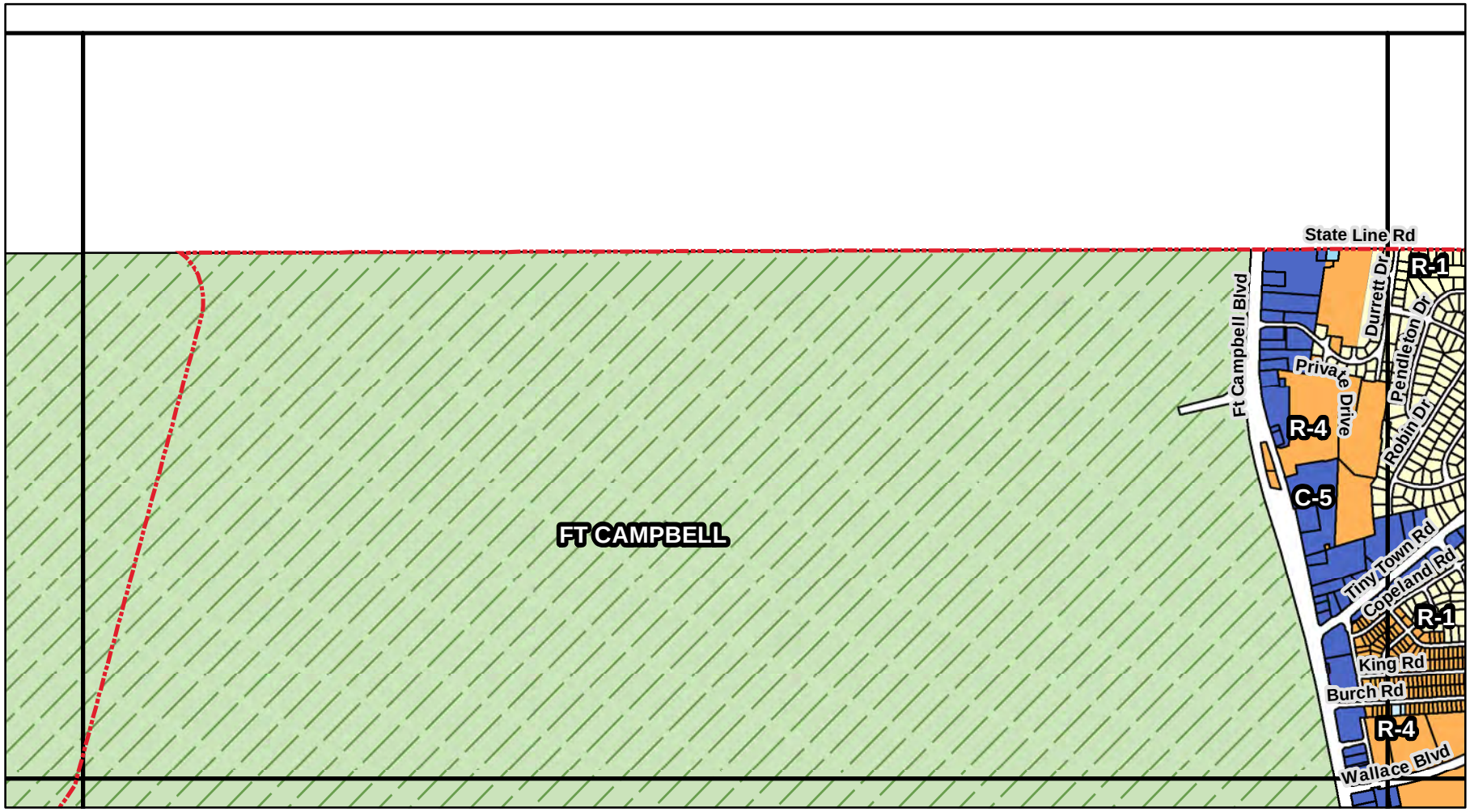

Map Page # 005

This map was generated by the Clarksville-Montgomery County Regional Planning Commission and reflects the zoning effective as of **September 25, 2019**. Official current records are housed at the Regional Planning

Regional Planning Commission
329 Main Street
Clarksville, TN 37040

Phone: 931-645-7448
www.cmcrpc.com

1:20,000

0 0.25 0.5
Miles

Clarksville
Parcels

Zoning

AGC
AG
E-1
E-1A
R-1
R-1A
R-2
R-2A
R-2D
R-3
R-4/R-5
R-6
EM-1
EM-1A
RM-1
RM-2
PUD
MLUD
OP
O-1
IC
C-1
C-2
C-3
C-4
C-5
CBD
H-1
M-1
M-2
M-3
FT CAMPBELL
AIRPORT

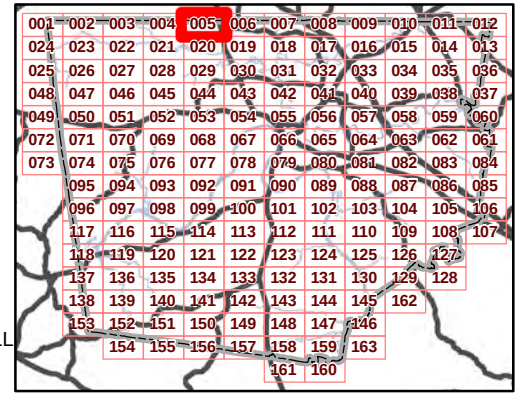

Clarksville - Montgomery County Zoning Map Book

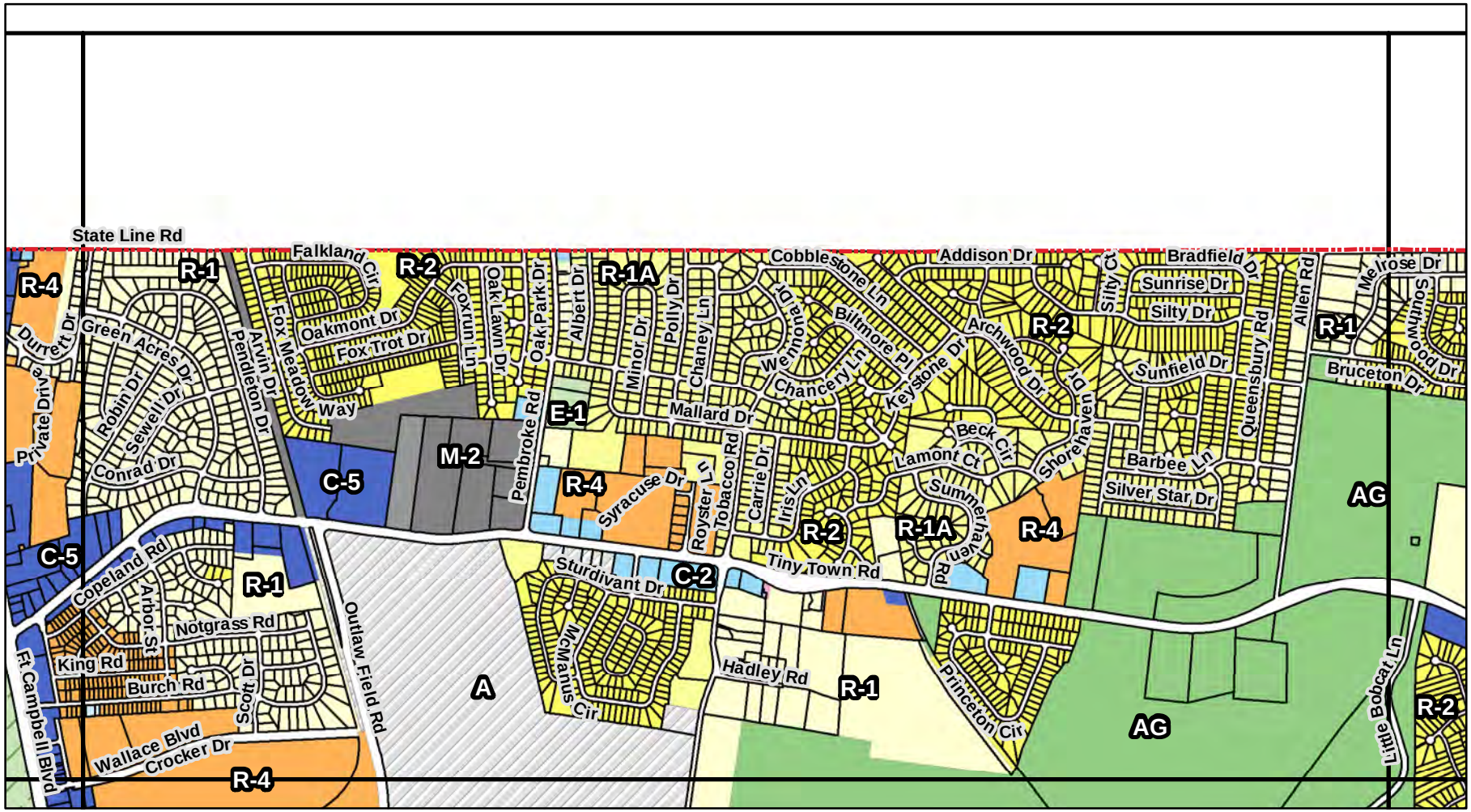

Map Page # 006

This map was generated by the Clarksville-Montgomery County Regional Planning Commission and reflects the zoning effective as of **September 25, 2019**. Official current records are housed at the Regional Planning

Regional Planning Commission
329 Main Street
Clarksville, TN 37040

Phone: 931-645-7448
www.cmcrpc.com

1:20,000

0 0.25 0.5
Miles

Clarksville
Parcels

Zoning

AGC
AG
E-1
E-1A
R-1
R-1A
R-2
R-2A
R-2D
R-3
R-4/R-5
R-6
EM-1
EM-1A
RM-1
RM-2
PUD
MLUD
OP
O-1
IC
C-1
C-2
C-3
C-4
C-5
CBD
H-1
M-1
M-2
M-3
FT CAMPBELL
AIRPORT

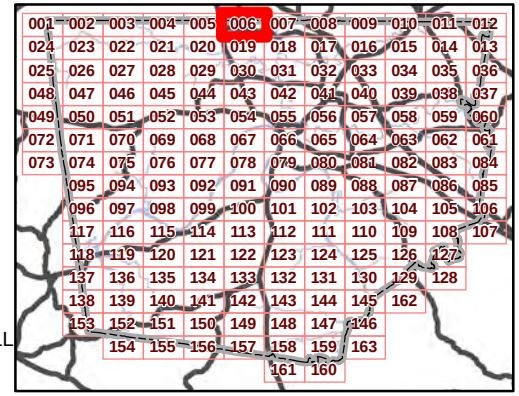

Clarksville - Montgomery County Zoning Map Book

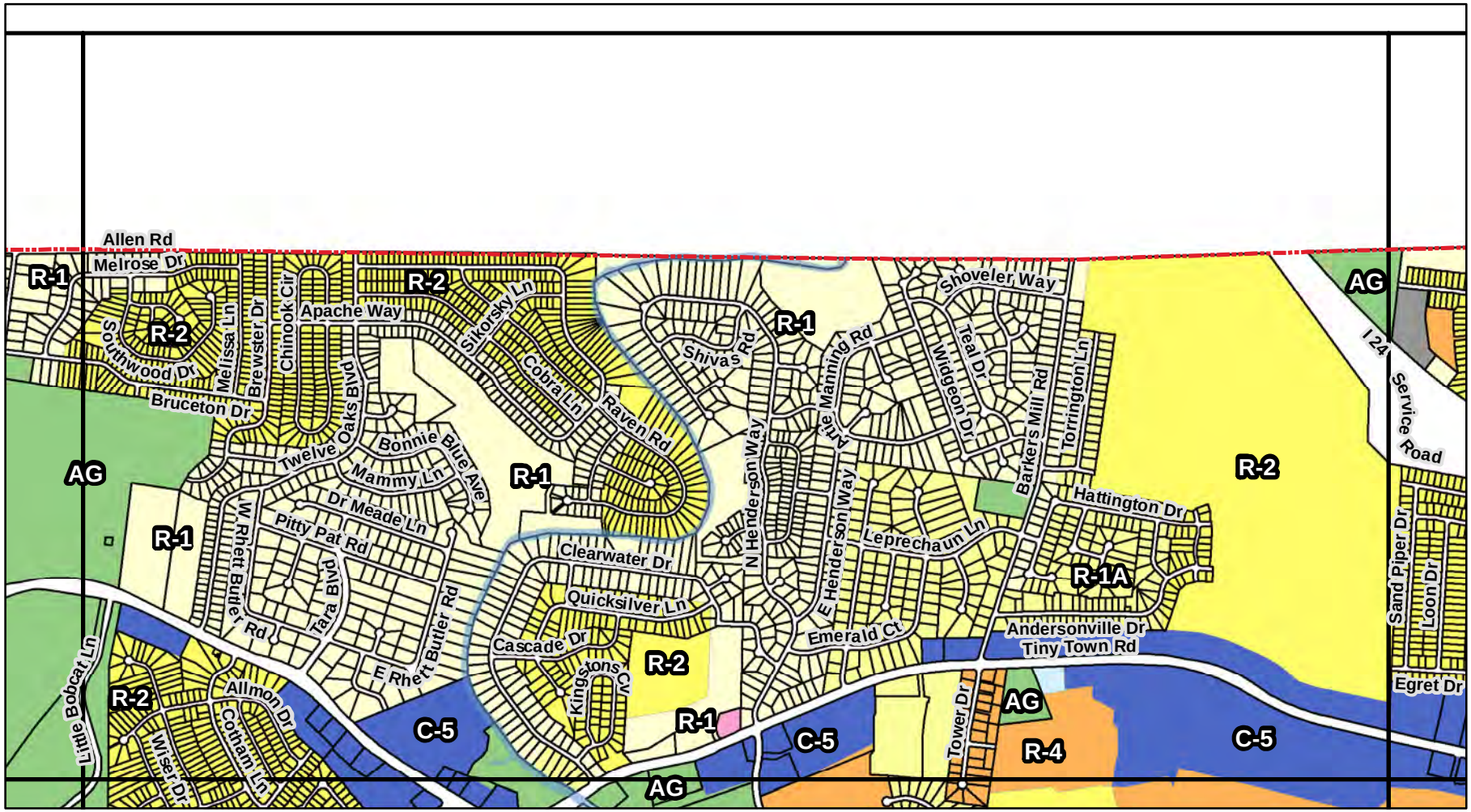

Map Page # 007

This map was generated by the Clarksville-Montgomery County Regional Planning Commission and reflects the zoning effective as of **September 25, 2019**. Official current records are housed at the Regional Planning

Regional Planning Commission
329 Main Street
Clarksville, TN 37040

Phone: 931-645-7448
www.cmcrpc.com

N W E S

1:20,000

0 0.25 0.5
Miles

Clarksville
Parcels

Zoning

AGC
AG
E-1
E-1A
R-1
R-1A
R-2
R-2A
R-2D
R-3
R-4/R-5
R-6
EM-1
EM-1A
RM-1
RM-2
PUD
MLUD
OP
O-1
IC
C-1
C-2
C-3
C-4
C-5
CBD
H-1
M-1
M-2
M-3
FT CAMPBELL
AIRPORT

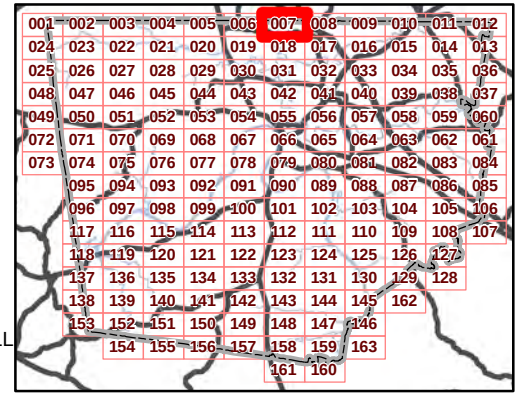

Clarksville - Montgomery County Zoning Map Book

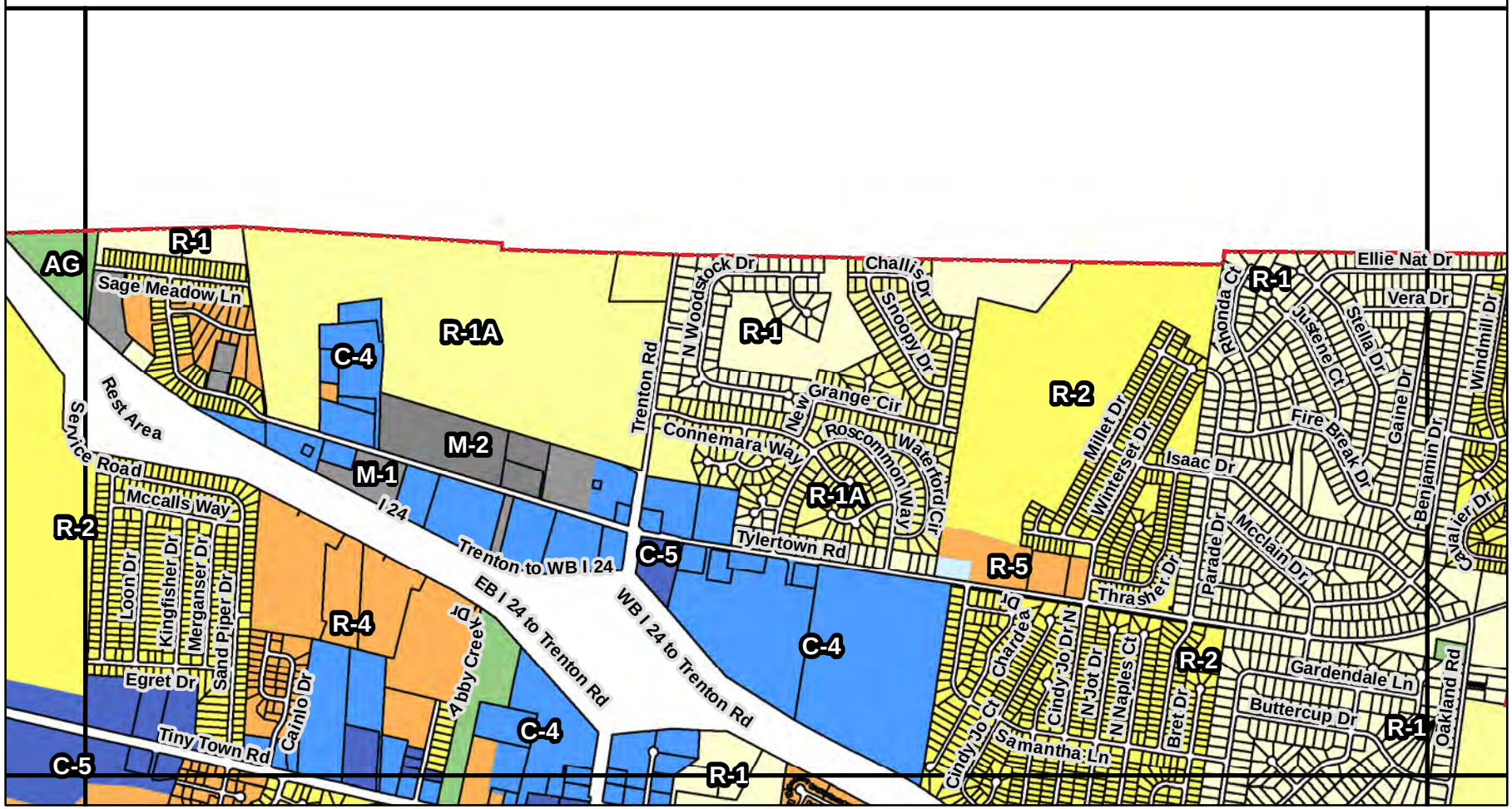

Map Page # 008

This map was generated by the Clarksville-Montgomery County Regional Planning Commission and reflects the zoning effective as of **September 25, 2019**. Official current records are housed at the Regional Planning

Regional Planning Commission
329 Main Street
Clarksville, TN 37040

Phone: 931-645-7448
www.cmcrpc.com

1:20,000

0 0.25 0.5
Miles

Clarksville
Parcels

Zoning

AGC
AG
E-1
E-1A
R-1
R-1A
R-2
R-2A
R-2D
R-3
R-4/R-5
R-6
EM-1
EM-1A
RM-1
RM-2
PUD
MLUD
OP
O-1
IC
C-1
C-2
C-3
C-4
C-5
CBD
H-1
M-1
M-2
M-3
FT CAMPBELL
AIRPORT

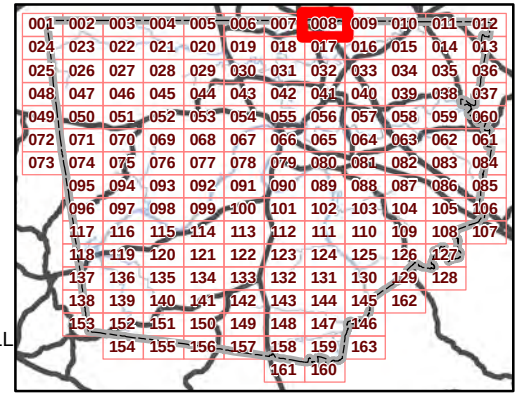

Clarksville - Montgomery County Zoning Map Book

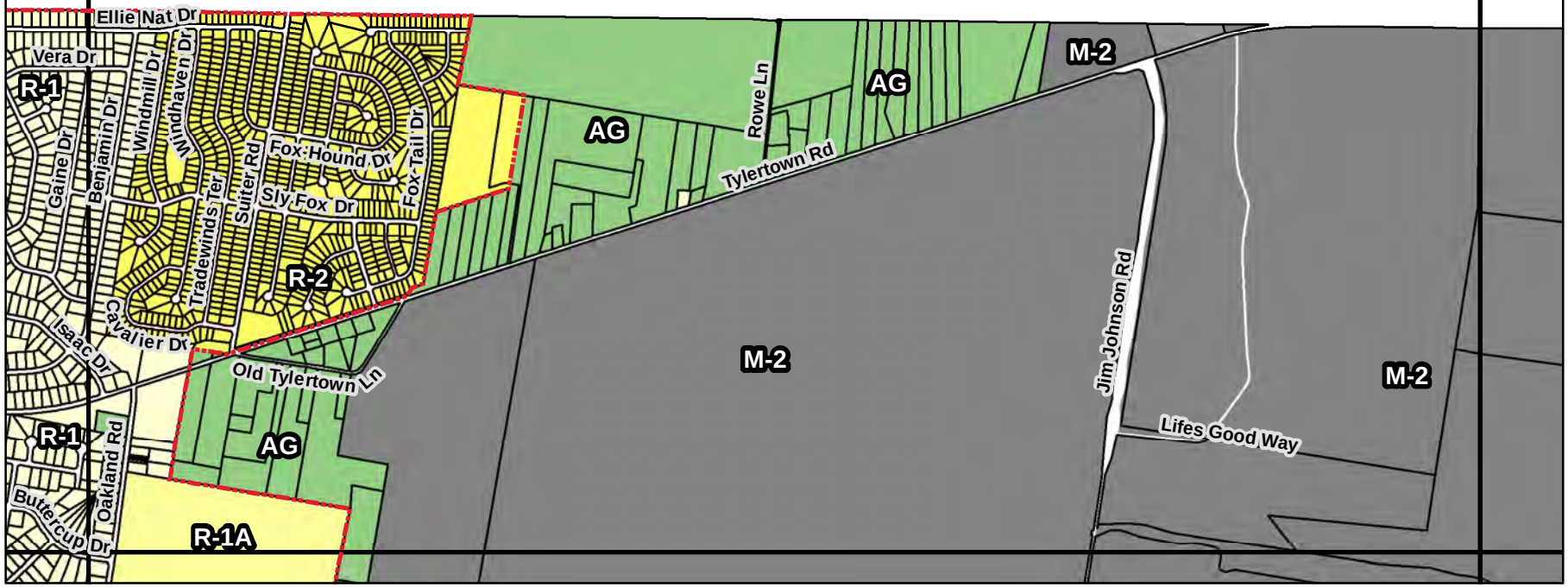

Map Page # 009

This map was generated by the Clarksville-Montgomery County Regional Planning Commission and reflects the zoning effective as of **September 25, 2019**. Official current records are housed at the Regional Planning

Regional Planning Commission
329 Main Street
Clarksville, TN 37040

Phone: 931-645-7448
www.cmcrpc.com

1:20,000

0 0.25 0.5
Miles

Clarksville
Parcels

Zoning

AGC
AG
E-1
E-1A
R-1
R-1A
R-2
R-2A
R-2D
R-3
R-4/R-5
R-6
EM-1
EM-1A
RM-1
RM-2
PUD
MLUD
OP
O-1
IC
C-1
C-2
C-3
C-4
C-5
CBD
H-1
M-1
M-2
M-3
FT CAMPBELL
AIRPORT

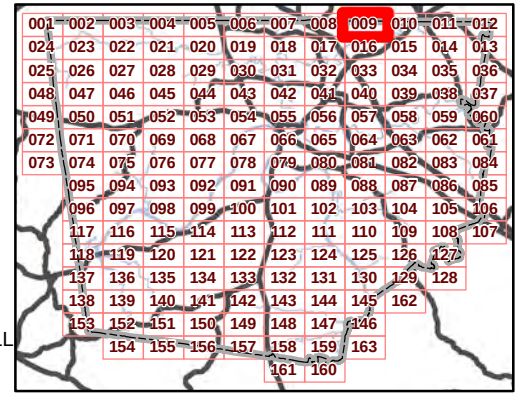

Clarksville - Montgomery County Zoning Map Book

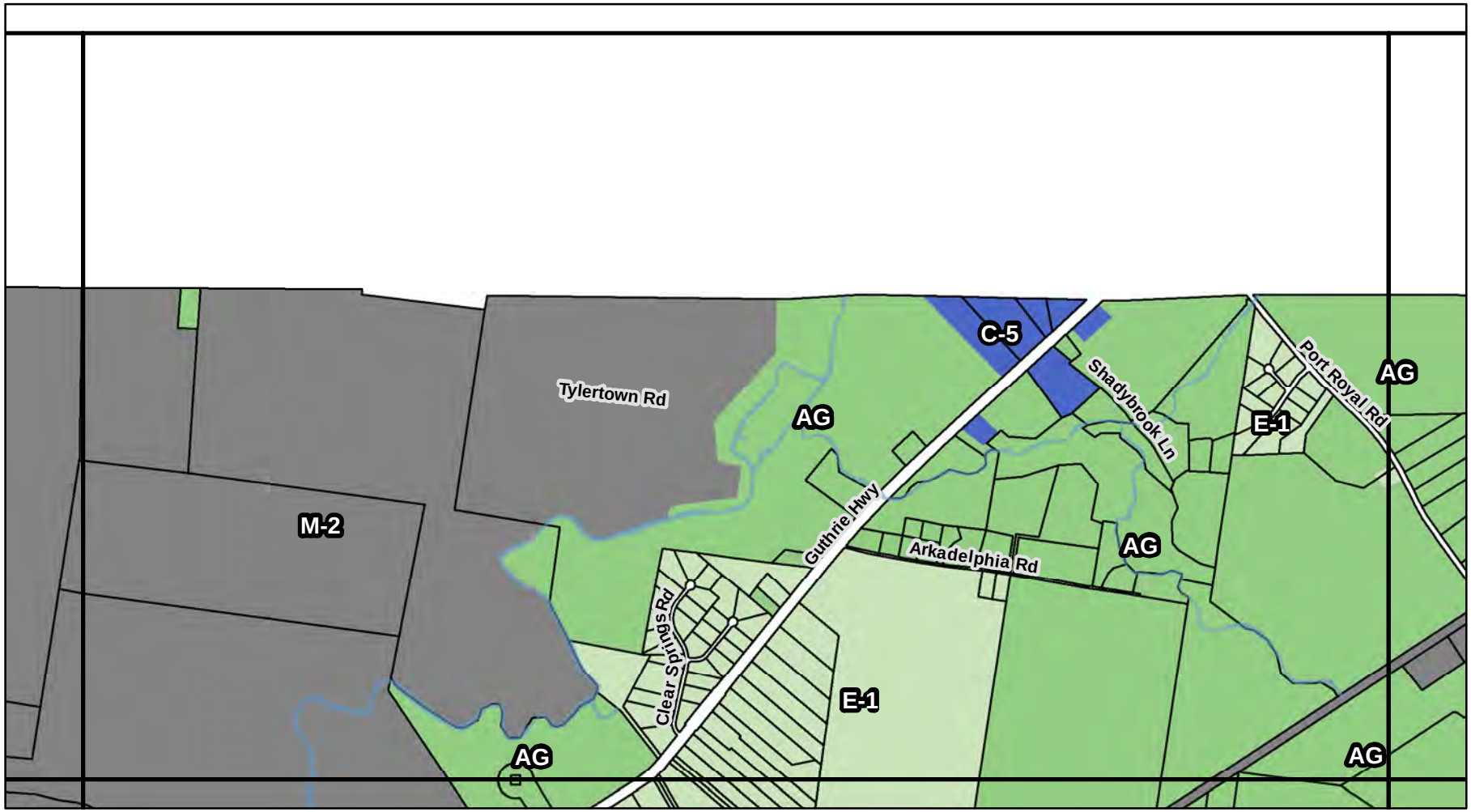

Map Page # 010

This map was generated by the Clarksville-Montgomery County Regional Planning Commission and reflects the zoning effective as of **September 25, 2019**. Official current records are housed at the Regional Planning

Regional Planning Commission
329 Main Street
Clarksville, TN 37040

Phone: 931-645-7448
www.cmcrpc.com

1:20,000

0 0.25 0.5
Miles

Clarksville
Parcels

Zoning

AGC
AG
E-1
E-1A
R-1
R-1A
R-2
R-2A
R-2D
R-3
R-4/R-5
R-6
EM-1
EM-1A
RM-1
RM-2
PUD
MLUD
OP
O-1
IC
C-1
C-2
C-3
C-4
C-5
CBD
H-1
M-1
M-2
M-3
FT CAMPBELL
AIRPORT

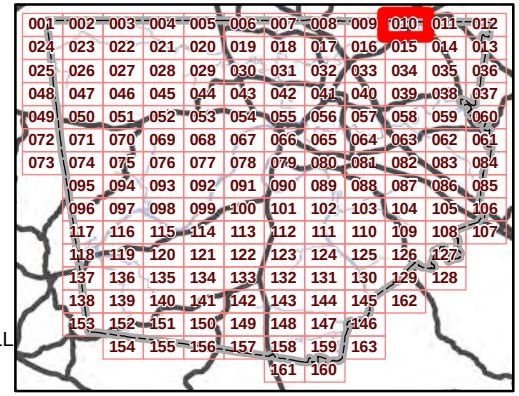

Clarksville - Montgomery County Zoning Map Book

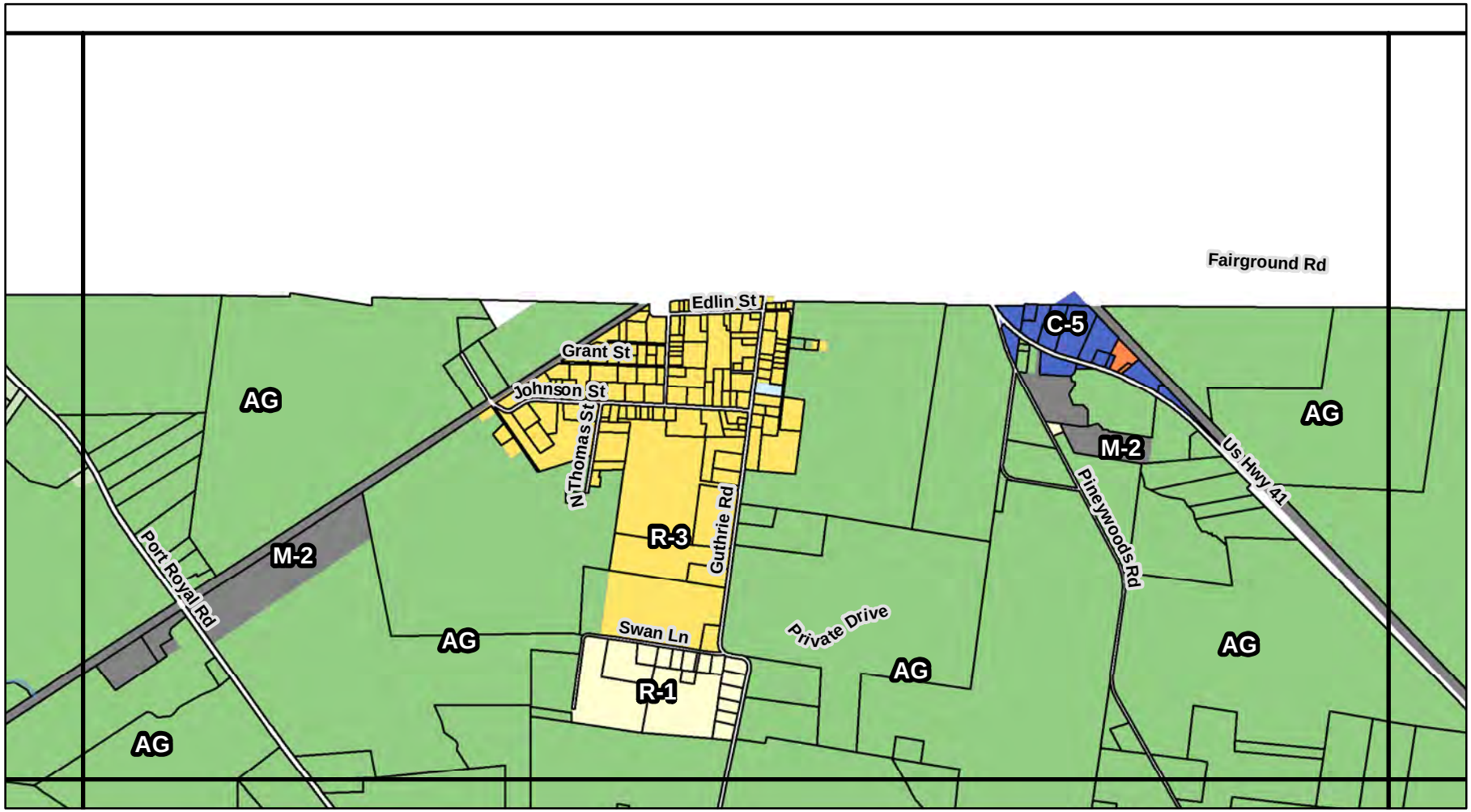

Map Page # 011

This map was generated by the Clarksville-Montgomery County Regional Planning Commission and reflects the zoning effective as of **September 25, 2019**. Official current records are housed at the Regional Planning

Regional Planning Commission
329 Main Street
Clarksville, TN 37040

Phone: 931-645-7448
www.cmcrpc.com

1:20,000

0 0.25 0.5
Miles

Clarksville
Parcels

Zoning

AGC
AG
E-1
E-1A
R-1
R-1A
R-2
R-2A
R-2D
R-3
R-4/R-5
R-6
EM-1
EM-1A
RM-1
RM-2
PUD
MLUD
OP
O-1
IC
C-1
C-2
C-3
C-4
C-5
CBD
H-1
M-1
M-2
M-3
FT CAMPBELL
AIRPORT

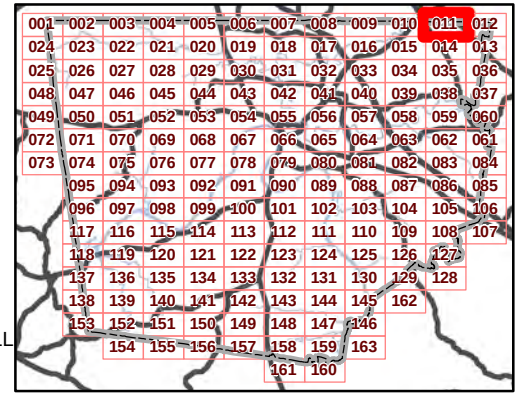

Clarksville - Montgomery County Zoning Map Book

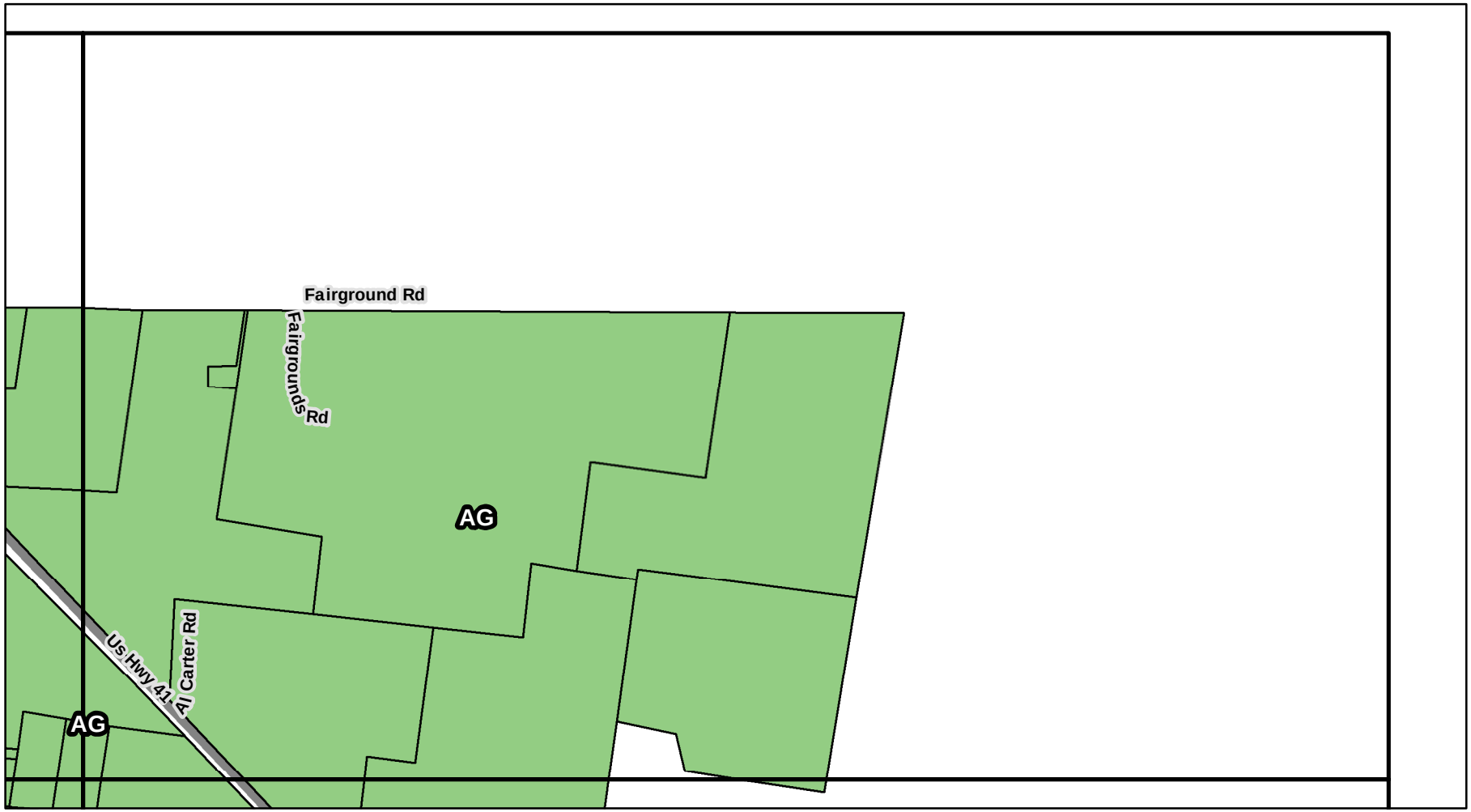

Map Page # 012

This map was generated by the Clarksville-Montgomery County Regional Planning Commission and reflects the zoning effective as of **September 25, 2019**. Official current records are housed at the Regional Planning

Regional Planning Commission
329 Main Street
Clarksville, TN 37040

Phone: 931-645-7448
www.cmcrpc.com

1:20,000

0 0.25 0.5
Miles

Clarksville
Parcels

Zoning

AGC
AG
E-1
E-1A
R-1
R-1A
R-2
R-2A
R-2D
R-3
R-4/R-5
R-6
EM-1
EM-1A
RM-1
RM-2
PUD
MLUD
OP
O-1
IC
C-1
C-2
C-3
C-4
C-5
CBD
H-1
M-1
M-2
M-3
FT CAMPBELL
AIRPORT

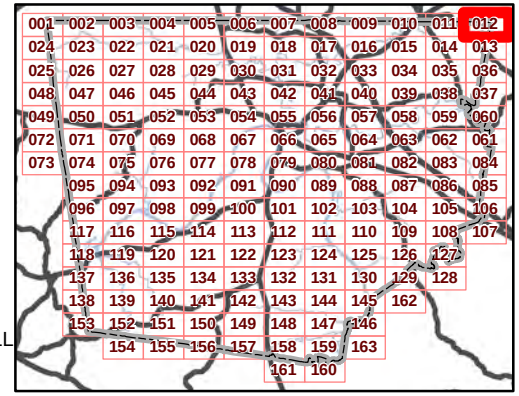

Clarksville - Montgomery County Zoning Map Book

Map Page # 024

This map was generated by the Clarksville-Montgomery County Regional Planning Commission and reflects the zoning effective as of **September 25, 2019**. Official current records are housed at the Regional Planning

Regional Planning Commission
329 Main Street
Clarksville, TN 37040

Phone: 931-645-7448
www.cmcrpc.com

1:20,000

0 0.25 0.5
Miles

Clarksville
Parcels

Zoning

AGC
AG
E-1
E-1A
R-1
R-1A
R-2
R-2A
R-2D
R-3
R-4/R-5
R-6
EM-1
EM-1A
RM-1
RM-2
PUD
MLUD
OP
O-1
IC
C-1
C-2
C-3
C-4
C-5
CBD
H-1
M-1
M-2
M-3
FT CAMPBELL
AIRPORT

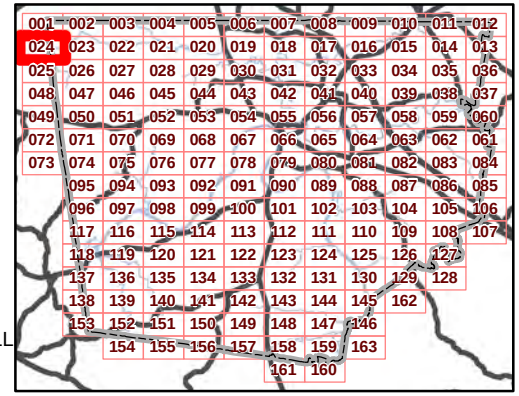

Clarksville - Montgomery County Zoning Map Book

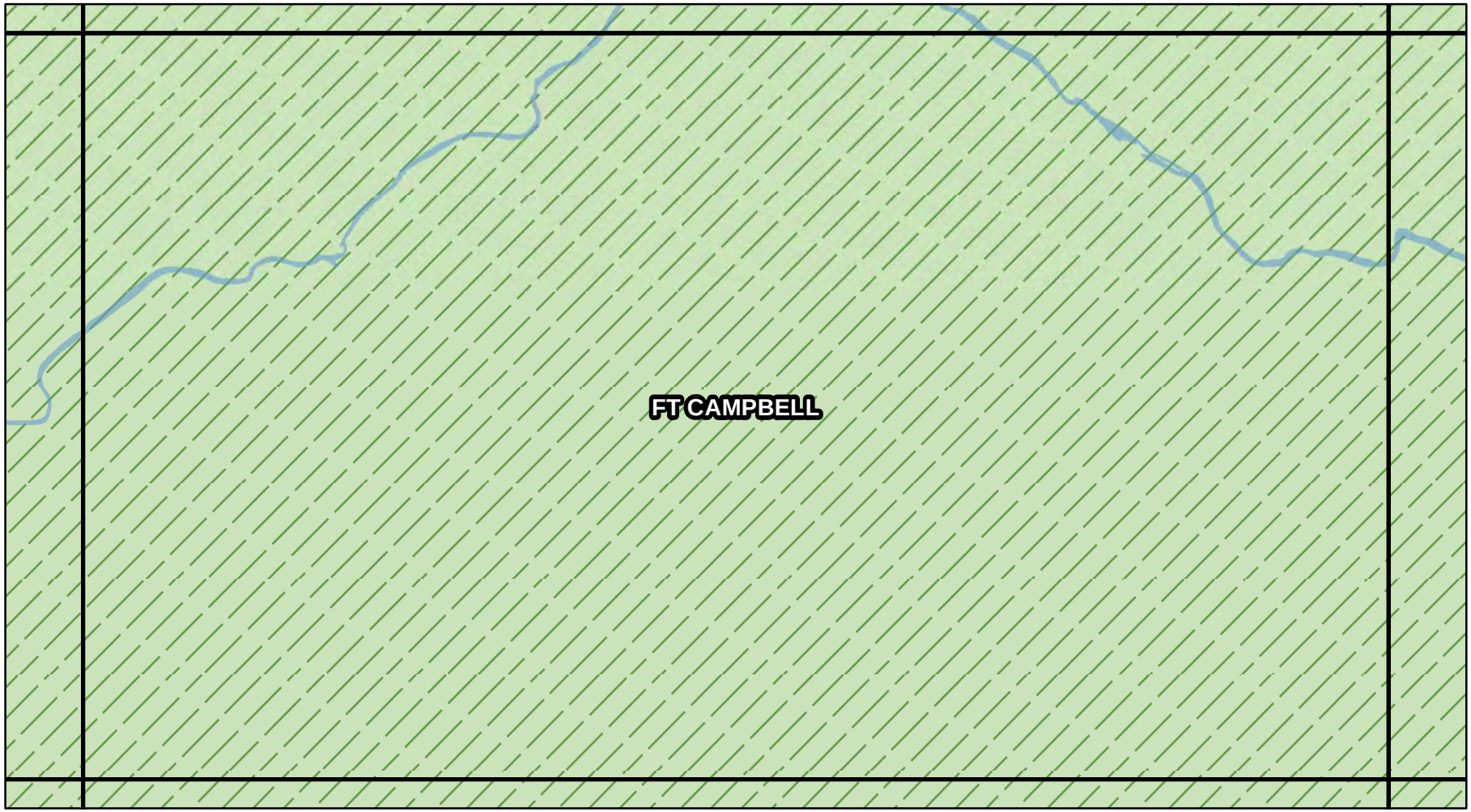

Map Page # 023

This map was generated by the Clarksville-Montgomery County Regional Planning Commission and reflects the zoning effective as of **September 25, 2019**. Official current records are housed at the Regional Planning

Regional Planning Commission
329 Main Street
Clarksville, TN 37040

Phone: 931-645-7448
www.cmcrpc.com

1:20,000

0 0.25 0.5
Miles

Clarksville
Parcels

Zoning

AGC
AG
E-1
E-1A
R-1
R-1A
R-2
R-2A
R-2D
R-3
R-4/R-5
R-6
EM-1
EM-1A
RM-1
RM-2
PUD
MLUD
OP
O-1
IC
C-1
C-2
C-3
C-4
C-5
CBD
H-1
M-1
M-2
M-3
FT CAMPBELL
AIRPORT

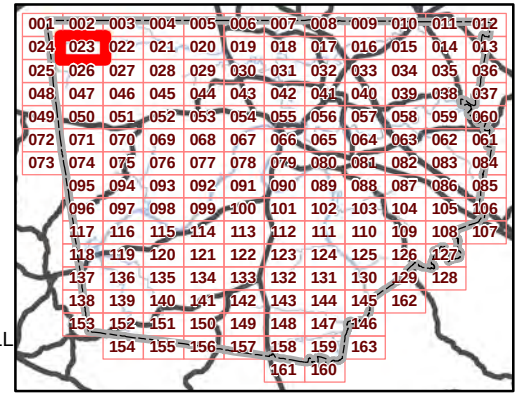

Clarksville - Montgomery County Zoning Map Book

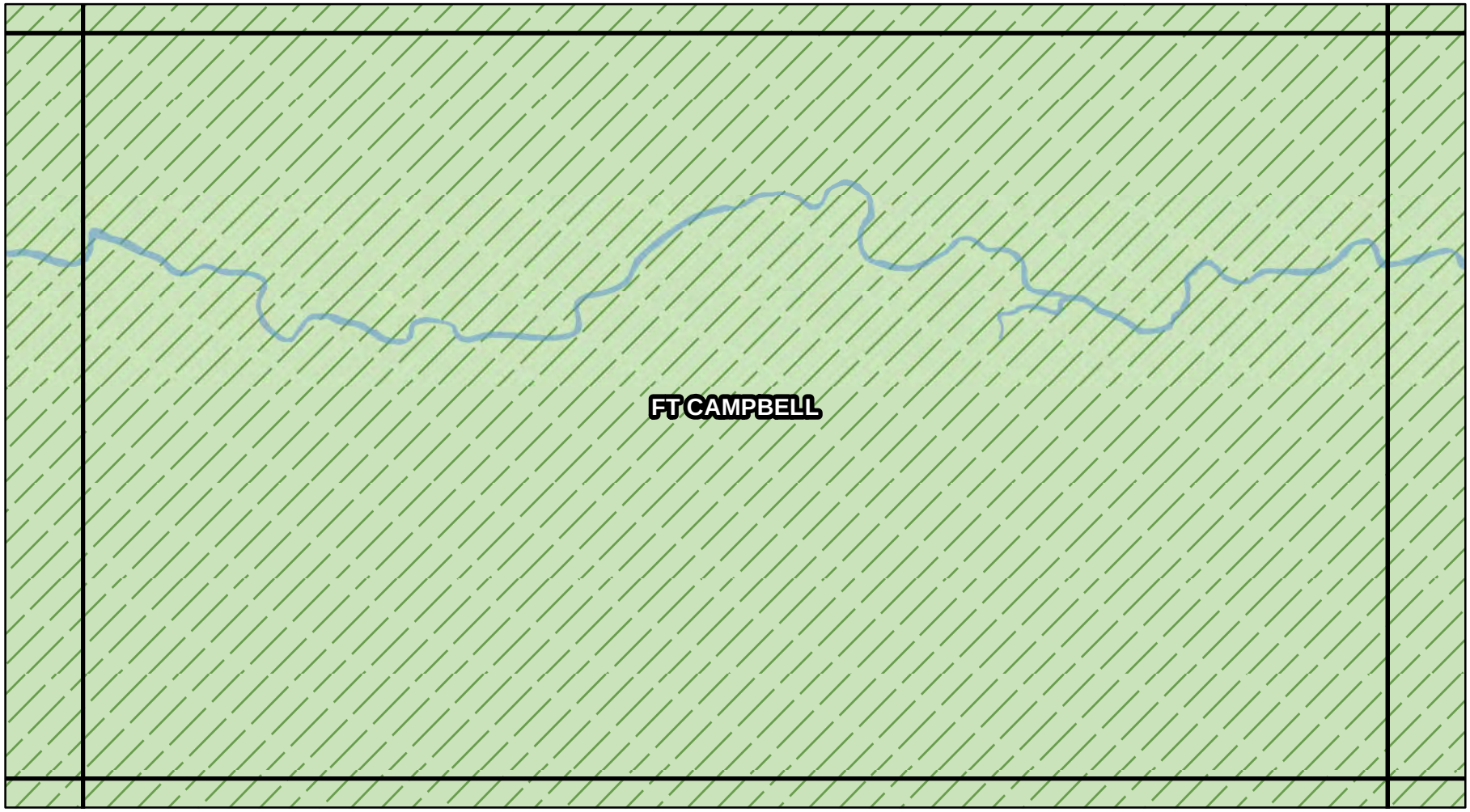

Map Page # 022

This map was generated by the Clarksville-Montgomery County Regional Planning Commission and reflects the zoning effective as of **September 25, 2019**. Official current records are housed at the Regional Planning

Regional Planning Commission
329 Main Street
Clarksville, TN 37040

Phone: 931-645-7448
www.cmcrpc.com

1:20,000

0 0.25 0.5
Miles

Clarksville
Parcels

Zoning

AGC
AG
E-1
E-1A
R-1
R-1A
R-2
R-2A
R-2D
R-3
R-4/R-5
R-6
EM-1
EM-1A
RM-1
RM-2
PUD
MLUD
OP
O-1
IC
C-1
C-2
C-3
C-4
C-5
CBD
H-1
M-1
M-2
M-3
FT CAMPBELL
AIRPORT

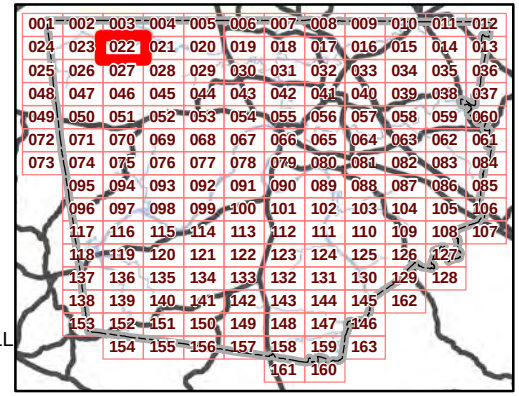

Clarksville - Montgomery County Zoning Map Book

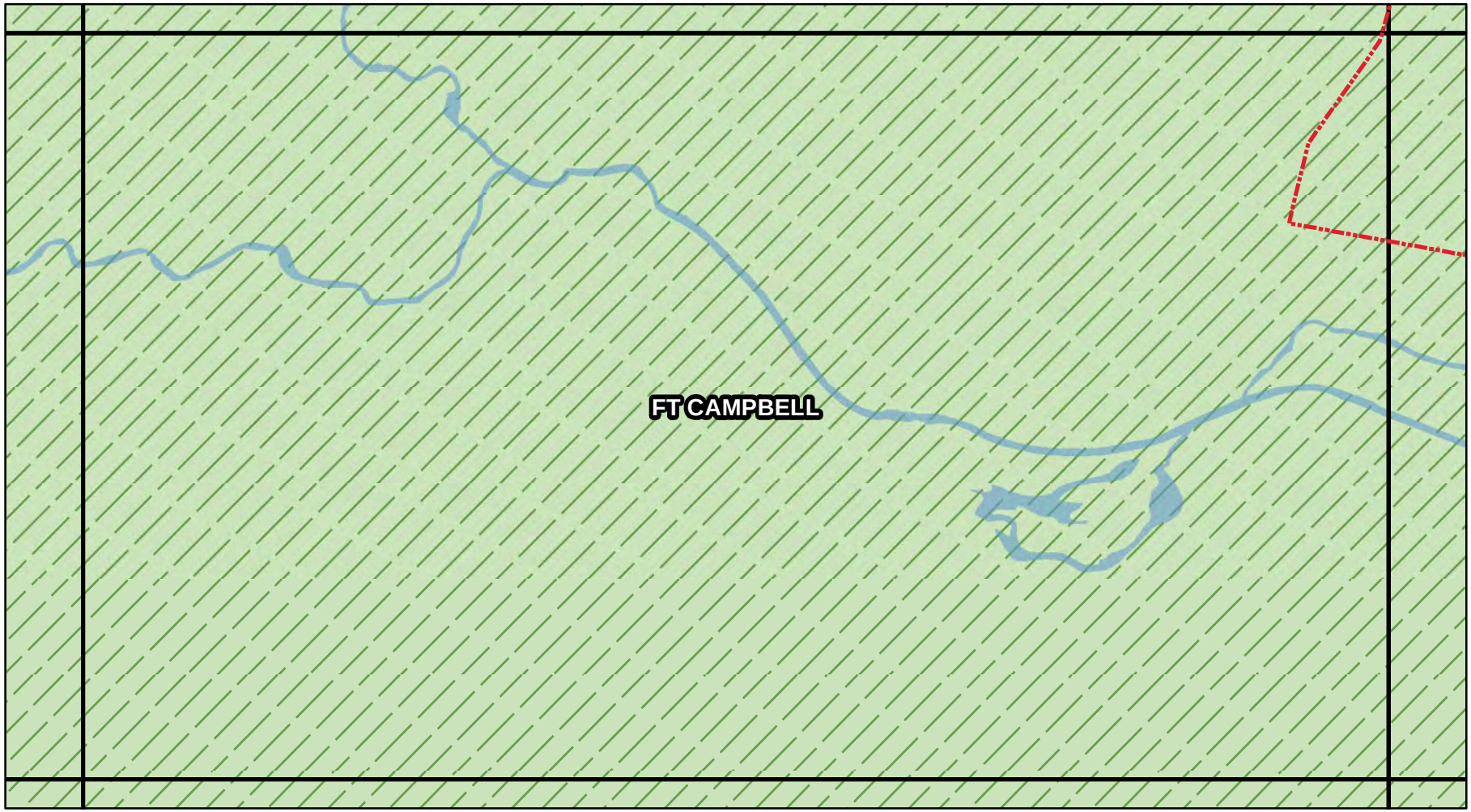

Map Page # 021

This map was generated by the Clarksville-Montgomery County Regional Planning Commission and reflects the zoning effective as of **September 25, 2019**. Official current records are housed at the Regional Planning

Regional Planning Commission
329 Main Street
Clarksville, TN 37040

Phone: 931-645-7448
www.cmcrpc.com

N W E S

1:20,000

0 0.25 0.5
Miles

Clarksville
Parcels

Zoning

AGC
AG
E-1
E-1A
R-1
R-1A
R-2
R-2A
R-2D
R-3
R-4/R-5
R-6
EM-1
EM-1A
RM-1
RM-2
PUD
MLUD
OP
O-1
IC
C-1
C-2
C-3
C-4
C-5
CBD
H-1
M-1
M-2
M-3
FT CAMPBELL
AIRPORT

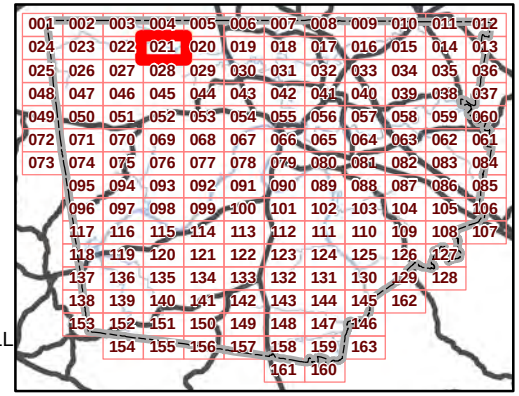

Clarksville - Montgomery County Zoning Map Book

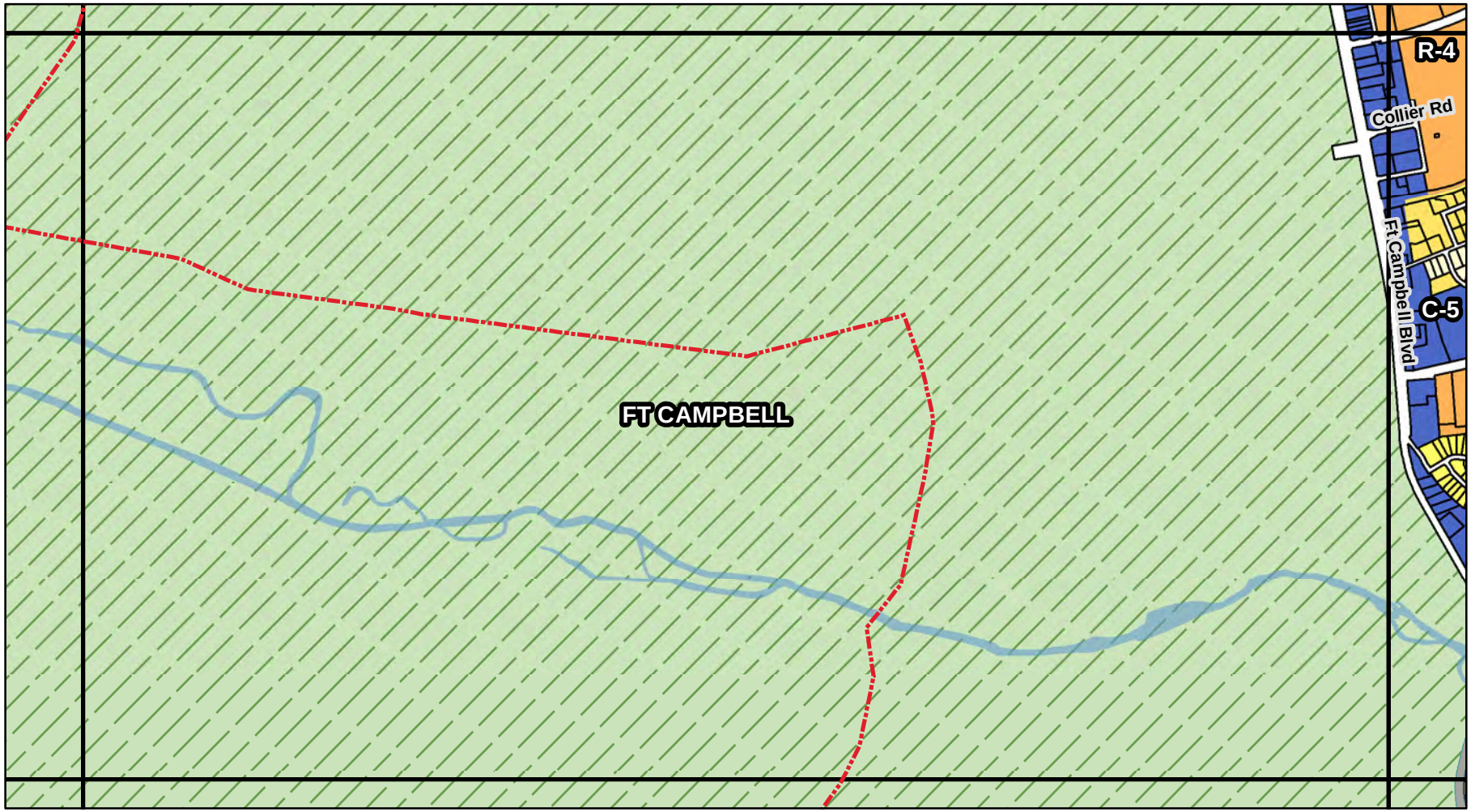

Map Page # 020

This map was generated by the Clarksville-Montgomery County Regional Planning Commission and reflects the zoning effective as of **September 25, 2019**. Official current records are housed at the Regional Planning

Regional Planning Commission
329 Main Street
Clarksville, TN 37040

Phone: 931-645-7448
www.cmcrpc.com

1:20,000

0 0.25 0.5
Miles

Clarksville
Parcels

Zoning

AGC
AG
E-1
E-1A
R-1
R-1A
R-2
R-2A
R-2D
R-3
R-4/R-5
R-6
EM-1
EM-1A
RM-1
RM-2
PUD
MLUD
OP
O-1
IC
C-1
C-2
C-3
C-4
C-5
CBD
H-1
M-1
M-2
M-3
FT CAMPBELL
AIRPORT

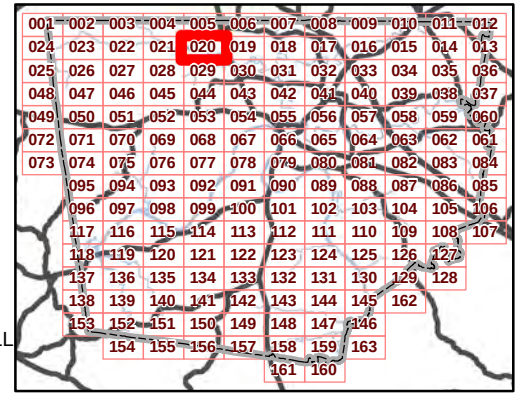

Clarksville - Montgomery County Zoning Map Book

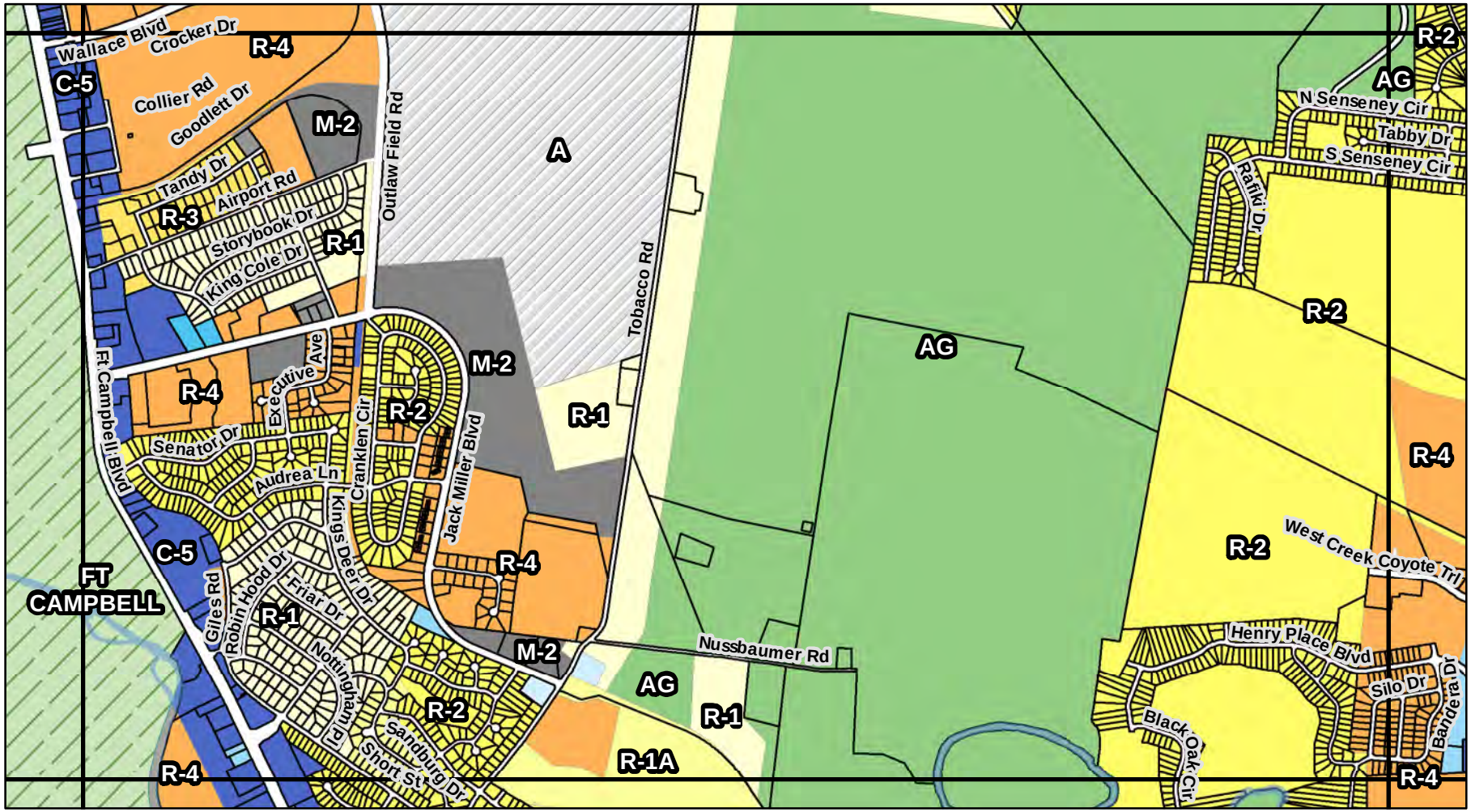

Map Page # 019

This map was generated by the Clarksville-Montgomery County Regional Planning Commission and reflects the zoning effective as of **September 25, 2019**. Official current records are housed at the Regional Planning

Regional Planning Commission
329 Main Street
Clarksville, TN 37040

Phone: 931-645-7448
www.cmcrpc.com

1:20,000

0 0.25 0.5
Miles

Clarksville
Parcels

Zoning

AGC
AG
E-1
E-1A
R-1
R-1A
R-2
R-2A
R-2D
R-3
R-4/R-5
R-6
EM-1
EM-1A
RM-1
RM-2
PUD
MLUD
OP
O-1
IC
C-1
C-2
C-3
C-4
C-5
CBD
H-1
M-1
M-2
M-3
FT CAMPBELL
AIRPORT

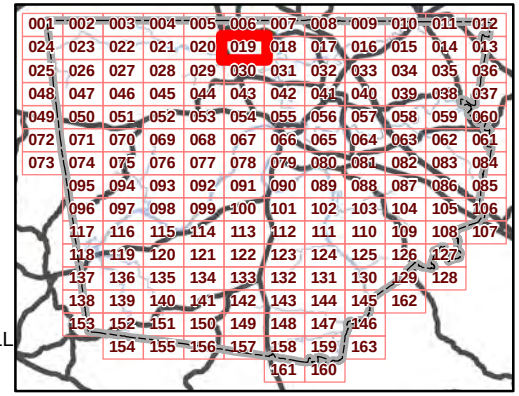

Clarksville - Montgomery County Zoning Map Book

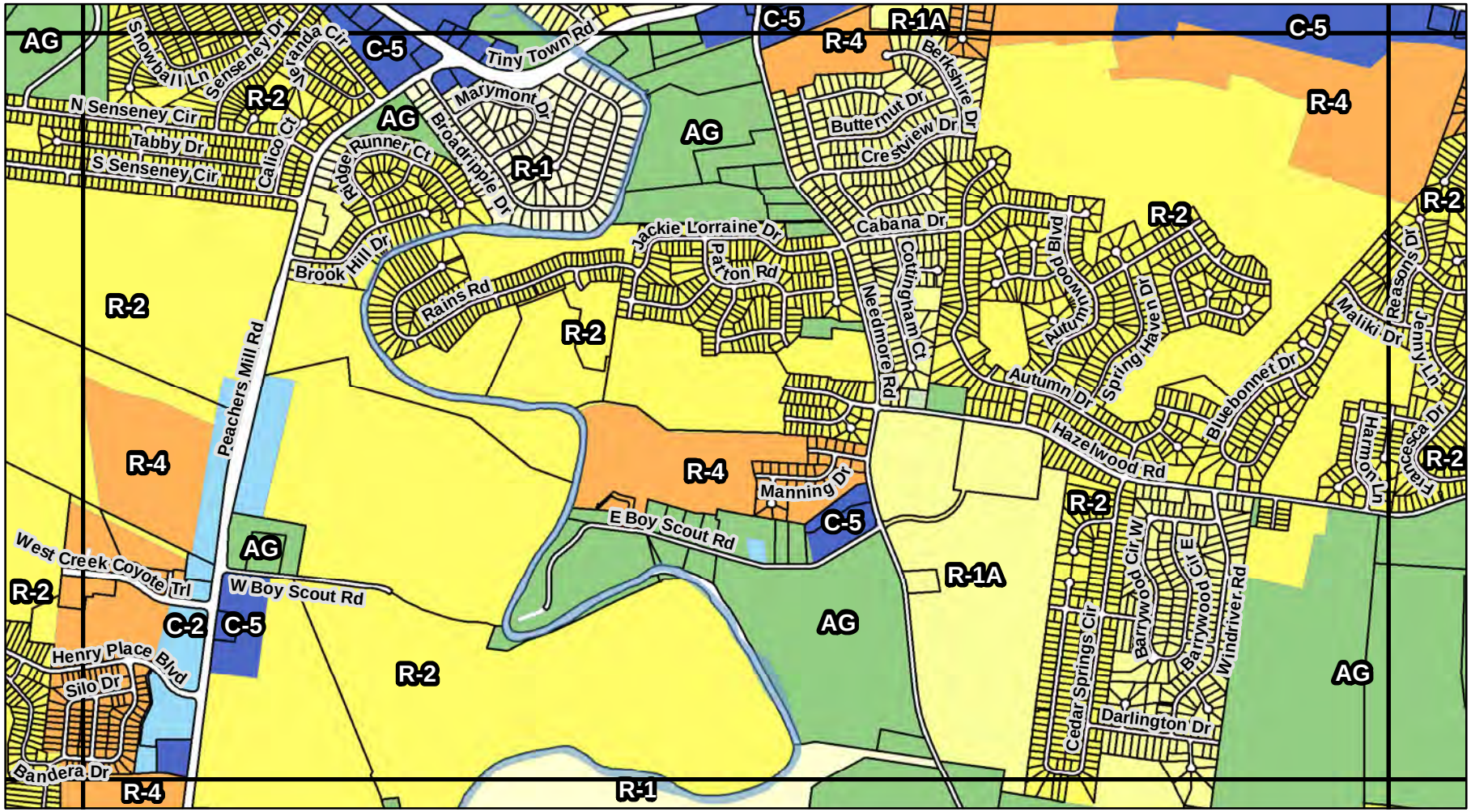

Map Page # 018

This map was generated by the Clarksville-Montgomery County Regional Planning Commission and reflects the zoning effective as of **September 25, 2019**. Official current records are housed at the Regional Planning

Regional Planning Commission
329 Main Street
Clarksville, TN 37040

Phone: 931-645-7448
www.cmcrpc.com

N W E S

1:20,000

0 0.25 0.5
Miles

Clarksville
Parcels

Zoning

AGC
AG
E-1
E-1A
R-1
R-1A
R-2
R-2A
R-2D
R-3
R-4/R-5
R-6
EM-1
EM-1A
RM-1
RM-2
PUD
MLUD
OP
O-1
IC
C-1
C-2
C-3
C-4
C-5
CBD
H-1
M-1
M-2
M-3
FT CAMPBELL
AIRPORT

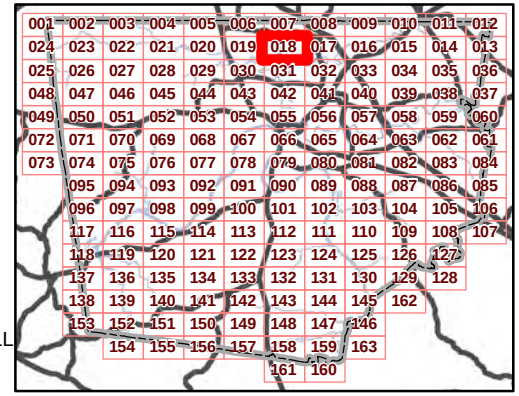

Clarksville - Montgomery County Zoning Map Book

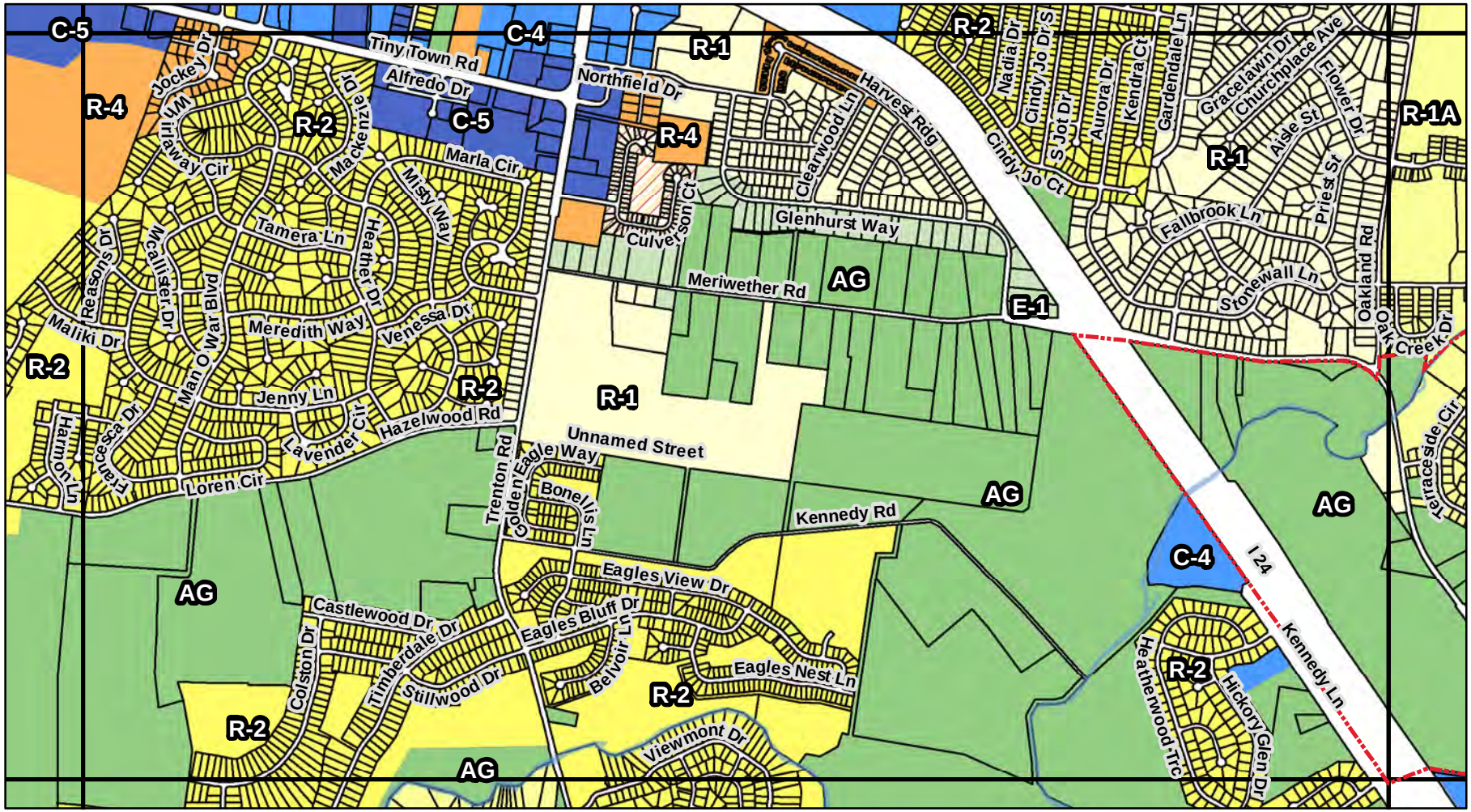

Map Page # 017

This map was generated by the Clarksville-Montgomery County Regional Planning Commission and reflects the zoning effective as of **September 25, 2019**. Official current records are housed at the Regional Planning

Regional Planning Commission
329 Main Street
Clarksville, TN 37040

Phone: 931-645-7448
www.cmcrpc.com

N W E S

1:20,000

0 0.25 0.5
Miles

Clarksville
Parcels

Zoning

AGC
AG
E-1
E-1A
R-1
R-1A
R-2
R-2A
R-2D
R-3
R-4/R-5
R-6
EM-1
EM-1A
RM-1
RM-2
PUD
MLUD
OP
O-1
IC
C-1
C-2
C-3
C-4
C-5
CBD
H-1
M-1
M-2
M-3
FT CAMPBELL
AIRPORT

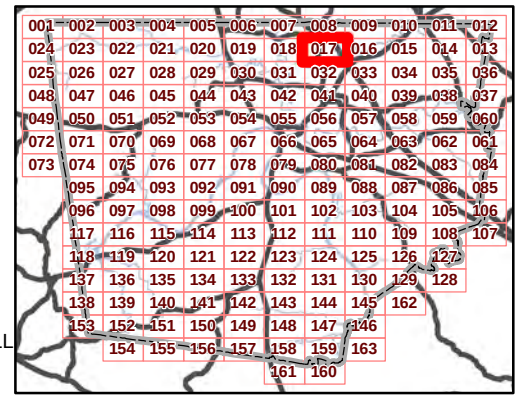

Clarksville - Montgomery County Zoning Map Book

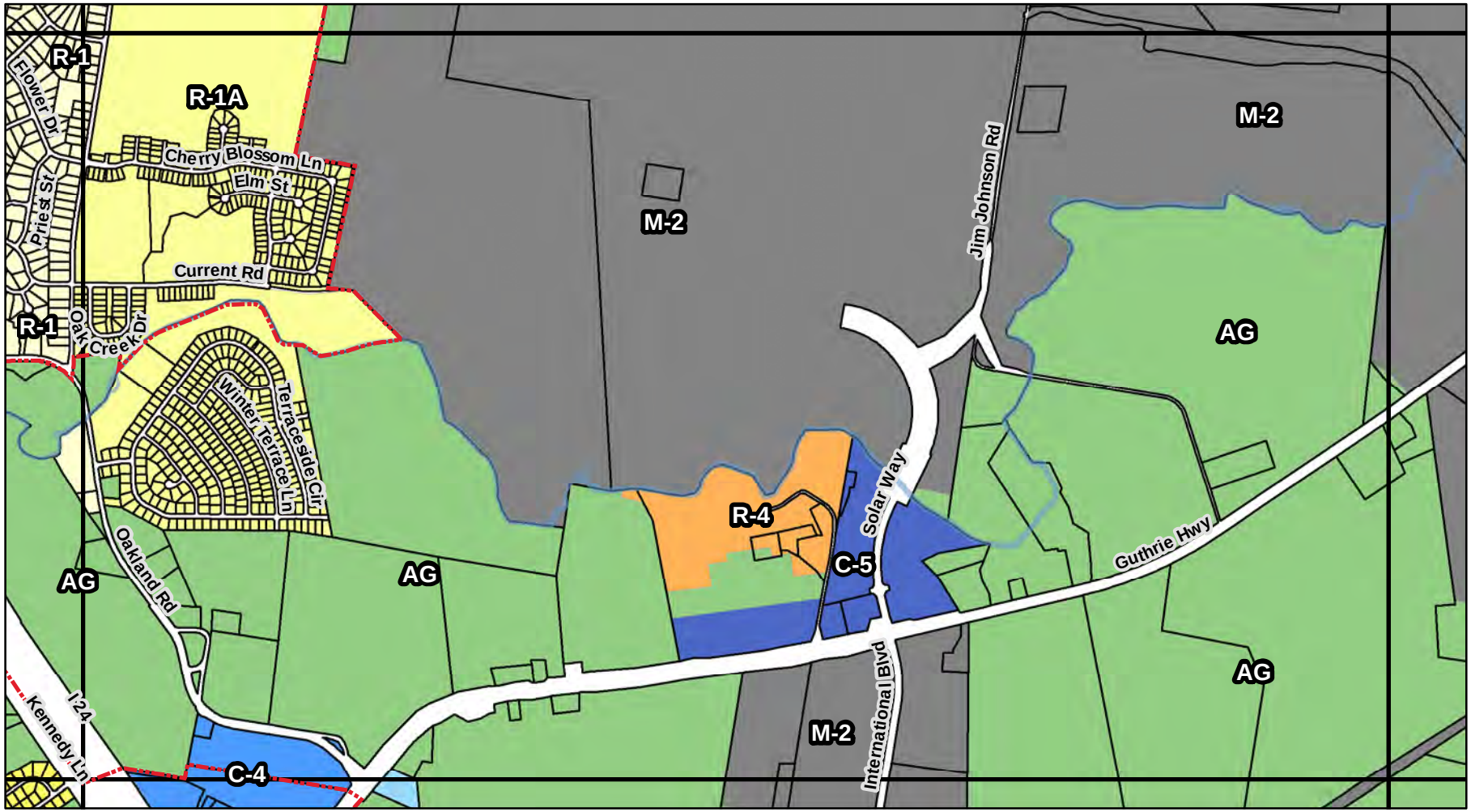

Map Page # 016

This map was generated by the Clarksville-Montgomery County Regional Planning Commission and reflects the zoning effective as of **September 25, 2019**. Official current records are housed at the Regional Planning

Regional Planning Commission
329 Main Street
Clarksville, TN 37040

Phone: 931-645-7448
www.cmcrpc.com

1:20,000

0 0.25 0.5
Miles

Clarksville
Parcels

Zoning

AGC
AG
E-1
E-1A
R-1
R-1A
R-2
R-2A
R-2D
R-3
R-4/R-5
R-6
EM-1
EM-1A
RM-1
RM-2
PUD
MLUD
OP
O-1
IC
C-1
C-2
C-3
C-4
C-5
CBD
H-1
M-1
M-2
M-3
FT CAMPBELL
AIRPORT

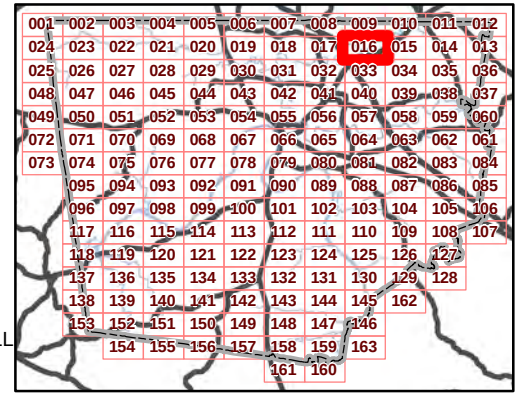

Clarksville - Montgomery County Zoning Map Book

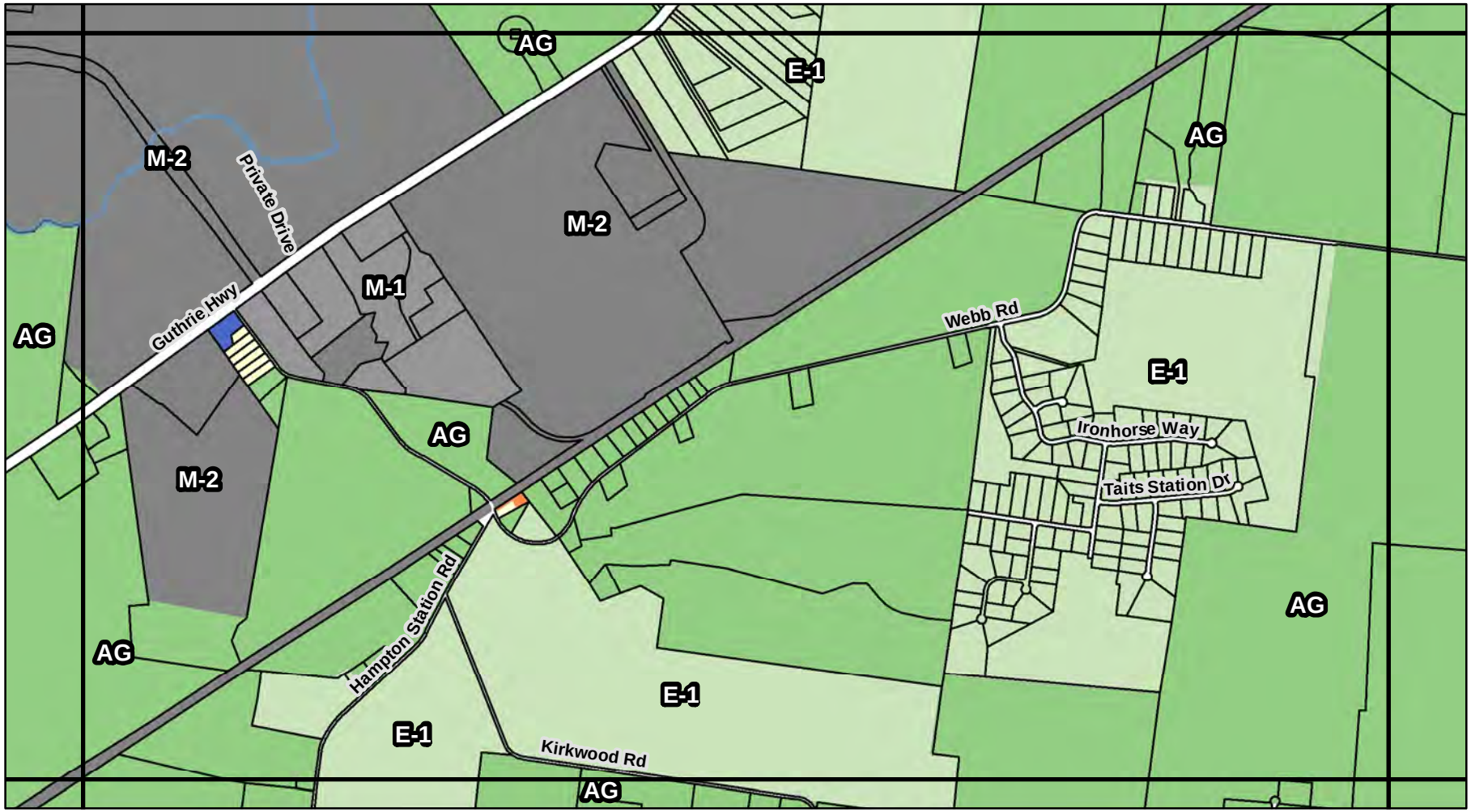

Map Page # 015

This map was generated by the Clarksville-Montgomery County Regional Planning Commission and reflects the zoning effective as of **September 25, 2019**. Official current records are housed at the Regional Planning

Regional Planning Commission
329 Main Street
Clarksville, TN 37040

Phone: 931-645-7448
www.cmcrpc.com

N W E S

1:20,000

0 0.25 0.5
Miles

Clarksville
Parcels

Zoning

AGC
AG
E-1
E-1A
R-1
R-1A
R-2
R-2A
R-2D
R-3
R-4/R-5
R-6
EM-1
EM-1A
RM-1
RM-2
PUD
MLUD
OP
O-1
IC
C-1
C-2
C-3
C-4
C-5
CBD
H-1
M-1
M-2
M-3
FT CAMPBELL
AIRPORT

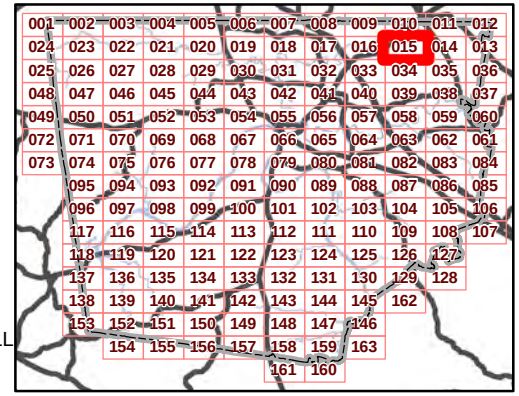

Clarksville - Montgomery County Zoning Map Book

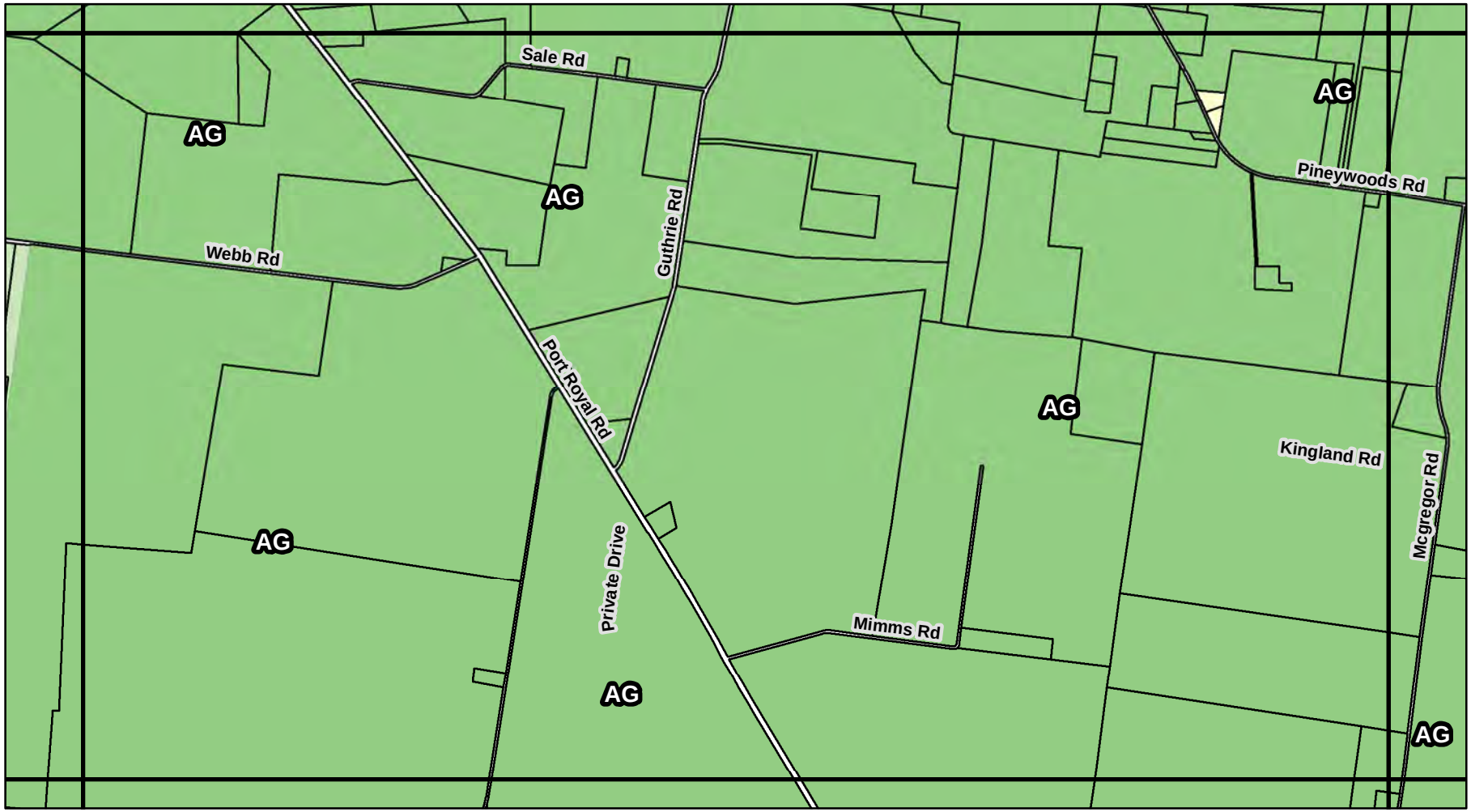

Map Page # 014

This map was generated by the Clarksville-Montgomery County Regional Planning Commission and reflects the zoning effective as of **September 25, 2019**. Official current records are housed at the Regional Planning

Regional Planning Commission
329 Main Street
Clarksville, TN 37040

Phone: 931-645-7448
www.cmcrpc.com

1:20,000

0 0.25 0.5
Miles

Clarksville
Parcels

Zoning

AGC
AG
E-1
E-1A
R-1
R-1A
R-2
R-2A
R-2D
R-3
R-4/R-5
R-6
EM-1
EM-1A
RM-1
RM-2
PUD
MLUD
OP
O-1
IC
C-1
C-2
C-3
C-4
C-5
CBD
H-1
M-1
M-2
M-3
FT CAMPBELL
AIRPORT

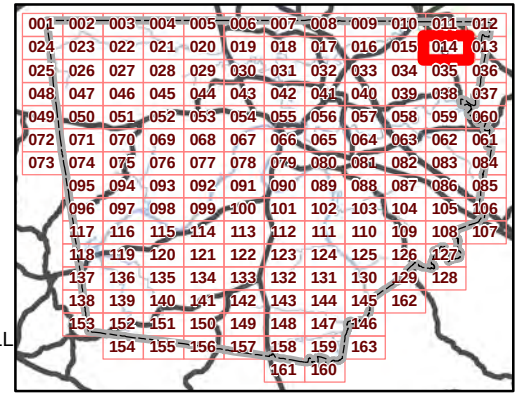

Clarksville - Montgomery County Zoning Map Book

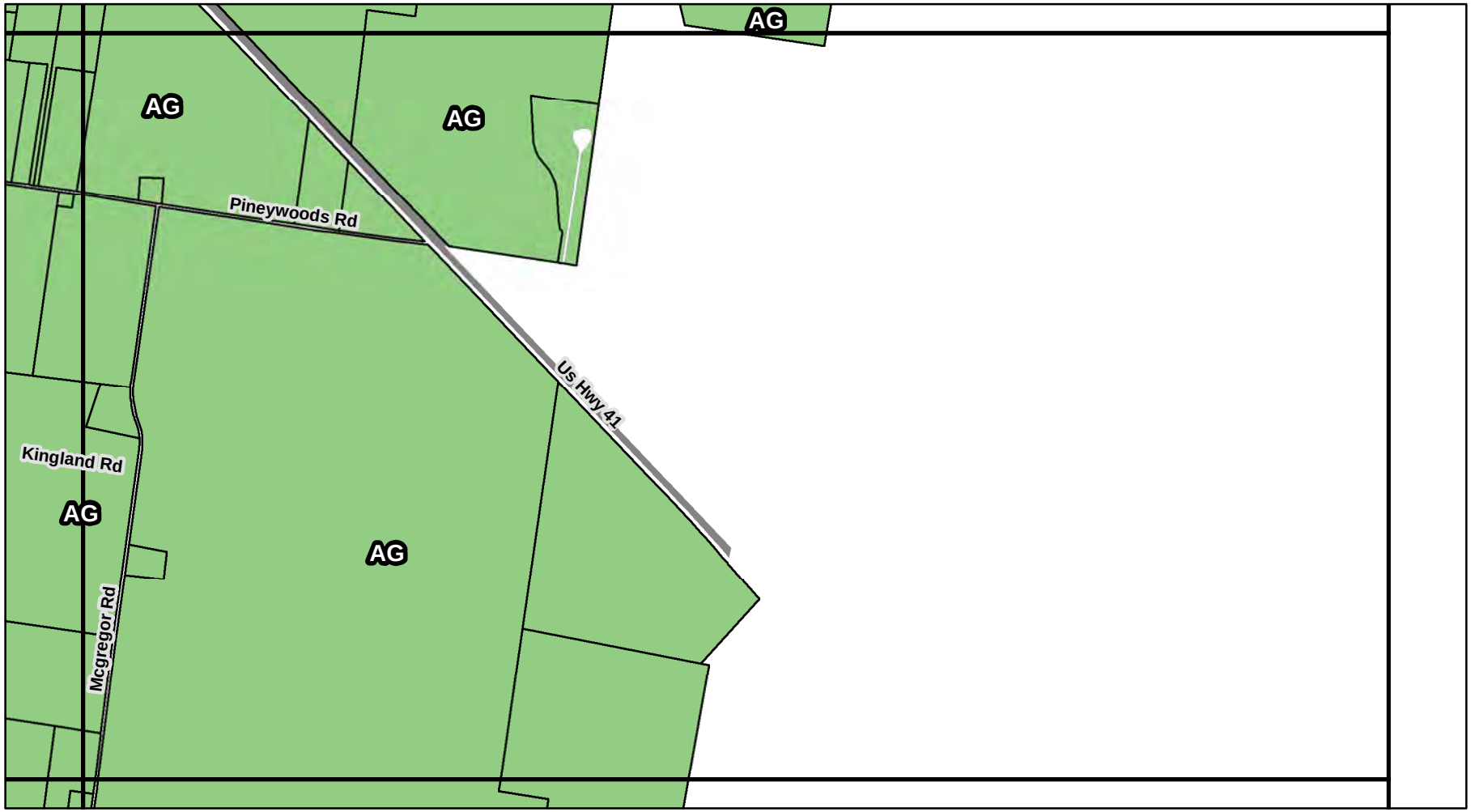

Map Page # 013

This map was generated by the Clarksville-Montgomery County Regional Planning Commission and reflects the zoning effective as of **September 25, 2019**. Official current records are housed at the Regional Planning

Regional Planning Commission
329 Main Street
Clarksville, TN 37040

Phone: 931-645-7448
www.cmcrpc.com

1:20,000

0 0.25 0.5
Miles

Clarksville
Parcels

Zoning

AGC
AG
E-1
E-1A
R-1
R-1A
R-2
R-2A
R-2D
R-3
R-4/R-5
R-6
EM-1
EM-1A
RM-1
RM-2
PUD
MLUD
OP
O-1
IC
C-1
C-2
C-3
C-4
C-5
CBD
H-1
M-1
M-2
M-3
FT CAMPBELL
AIRPORT

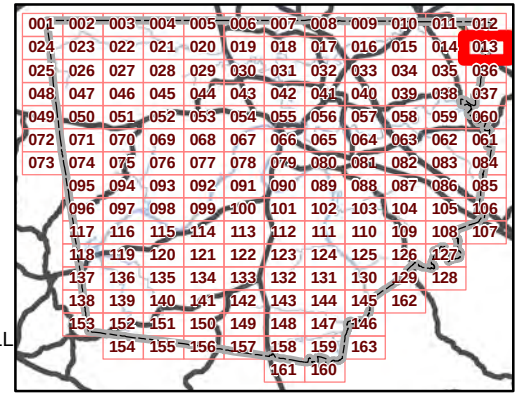

Clarksville - Montgomery County Zoning Map Book

Map Page # 025

This map was generated by the Clarksville-Montgomery County Regional Planning Commission and reflects the zoning effective as of **September 25, 2019**. Official current records are housed at the Regional Planning

Regional Planning Commission
329 Main Street
Clarksville, TN 37040

Phone: 931-645-7448
www.cmcrpc.com

1:20,000

0 0.25 0.5
Miles

Clarksville
Parcels

Zoning

AGC
AG
E-1
E-1A
R-1
R-1A
R-2
R-2A
R-2D
R-3
R-4/R-5
R-6
EM-1
EM-1A
RM-1
RM-2
PUD
MLUD
OP
O-1
IC
C-1
C-2
C-3
C-4
C-5
CBD
H-1
M-1
M-2
M-3
FT CAMPBELL
AIRPORT

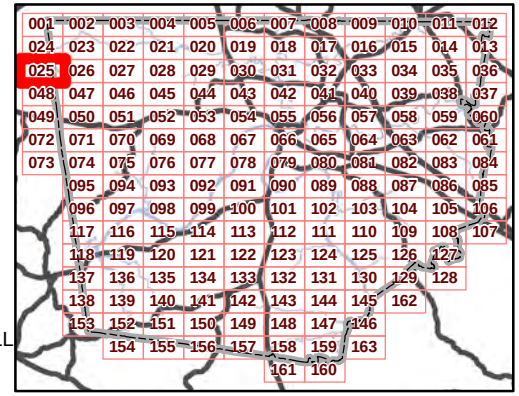

Clarksville - Montgomery County Zoning Map Book



Map Page # 026

This map was generated by the Clarksville-Montgomery County Regional Planning Commission and reflects the zoning effective as of **September 25, 2019**. Official current records are housed at the Regional Planning

Regional Planning Commission
329 Main Street
Clarksville, TN 37040

Phone: 931-645-7448
www.cmcrpc.com

N W E S

1:20,000

0 0.25 0.5
Miles

Clarksville
Parcels

Zoning

- AGC
- AG
- E-1
- E-1A
- R-1
- R-1A
- R-2
- R-2A
- R-2D
- R-3
- R-4/R-5
- R-6
- EM-1
- EM-1A
- RM-1
- RM-2
- PUD
- MLUD
- OP
- O-1
- IC
- C-1
- C-2
- C-3
- C-4
- C-5
- CBD
- H-1
- M-1
- M-2
- M-3
- FT CAMPBELL
- AIRPORT

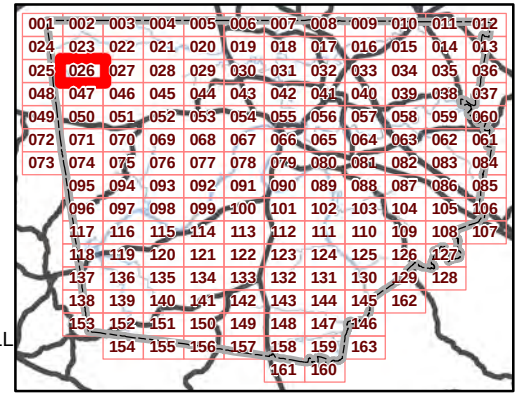

Clarksville - Montgomery County Zoning Map Book



Map Page # 027

This map was generated by the Clarksville-Montgomery County Regional Planning Commission and reflects the zoning effective as of **September 25, 2019**. Official current records are housed at the Regional Planning

Regional Planning Commission
329 Main Street
Clarksville, TN 37040

Phone: 931-645-7448
www.cmcrpc.com

N W E S

1:20,000

0 0.25 0.5
Miles

Clarksville
Parcels

Zoning

AGC
AG
E-1
E-1A
R-1
R-1A
R-2
R-2A
R-2D
R-3
R-4/R-5
R-6
EM-1
EM-1A
RM-1
RM-2
PUD
MLUD
OP
O-1
IC
C-1
C-2
C-3
C-4
C-5
CBD
H-1
M-1
M-2
M-3
FT CAMPBELL
AIRPORT

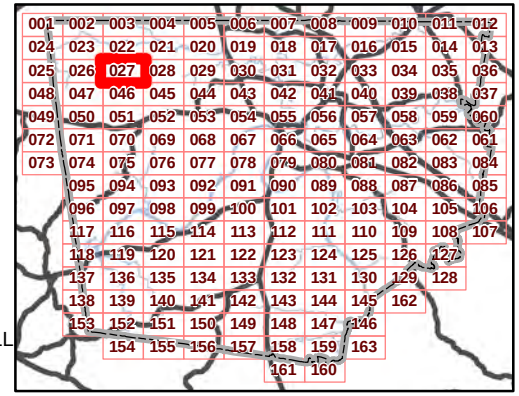

Clarksville - Montgomery County Zoning Map Book

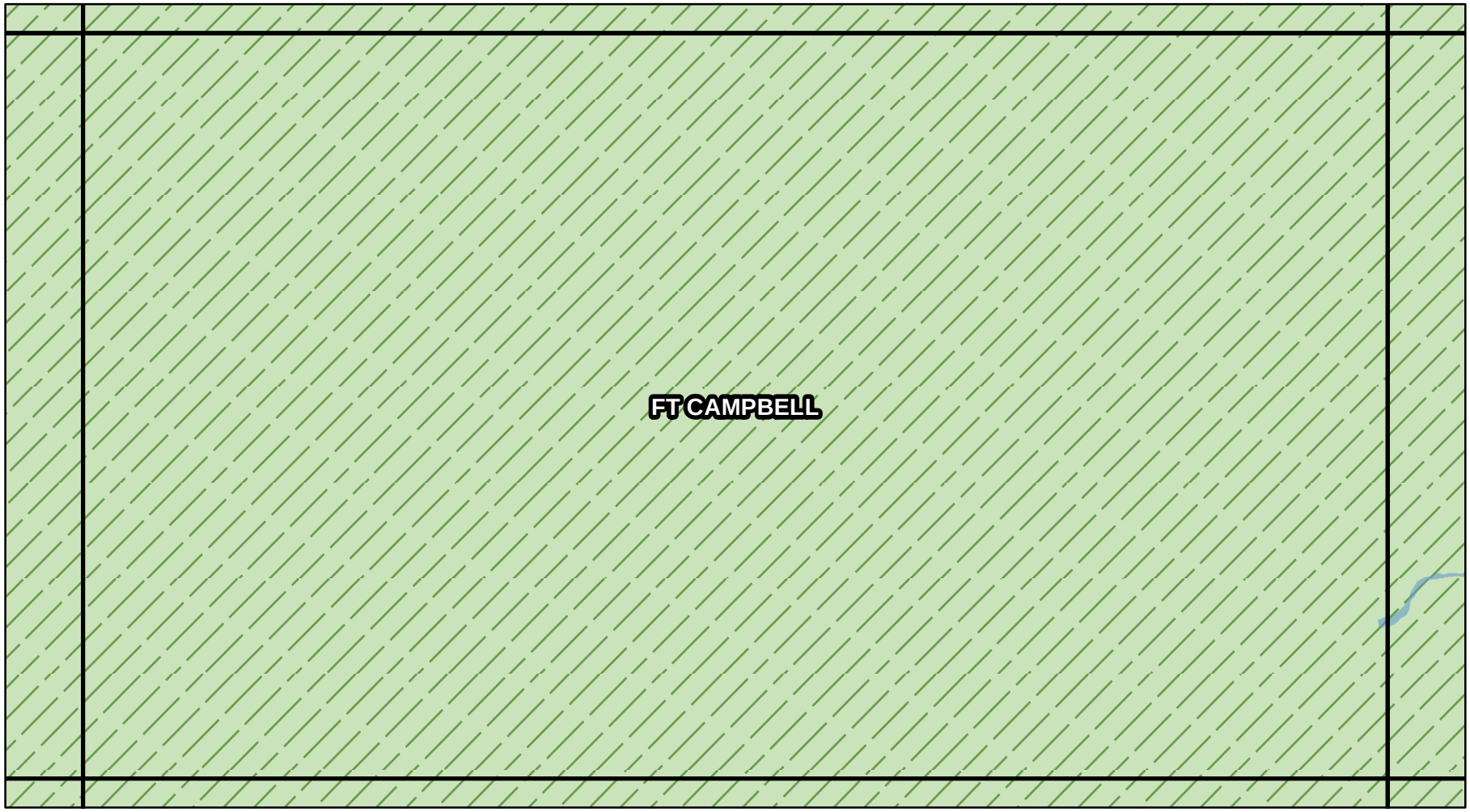

Map Page # 028

This map was generated by the Clarksville-Montgomery County Regional Planning Commission and reflects the zoning effective as of **September 25, 2019**. Official current records are housed at the Regional Planning

Regional Planning Commission
329 Main Street
Clarksville, TN 37040

Phone: 931-645-7448
www.cmcrpc.com

1:20,000

0 0.25 0.5
Miles

Clarksville
Parcels

Zoning

AGC
AG
E-1
E-1A
R-1
R-1A
R-2
R-2A
R-2D
R-3
R-4/R-5
R-6
EM-1
EM-1A
RM-1
RM-2
PUD
MLUD
OP
O-1
IC
C-1
C-2
C-3
C-4
C-5
CBD
H-1
M-1
M-2
M-3
FT CAMPBELL
AIRPORT

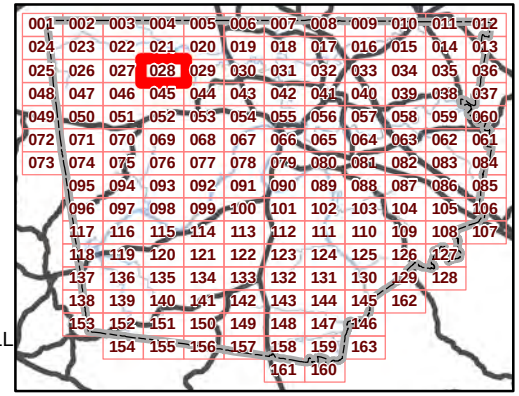

Clarksville - Montgomery County Zoning Map Book

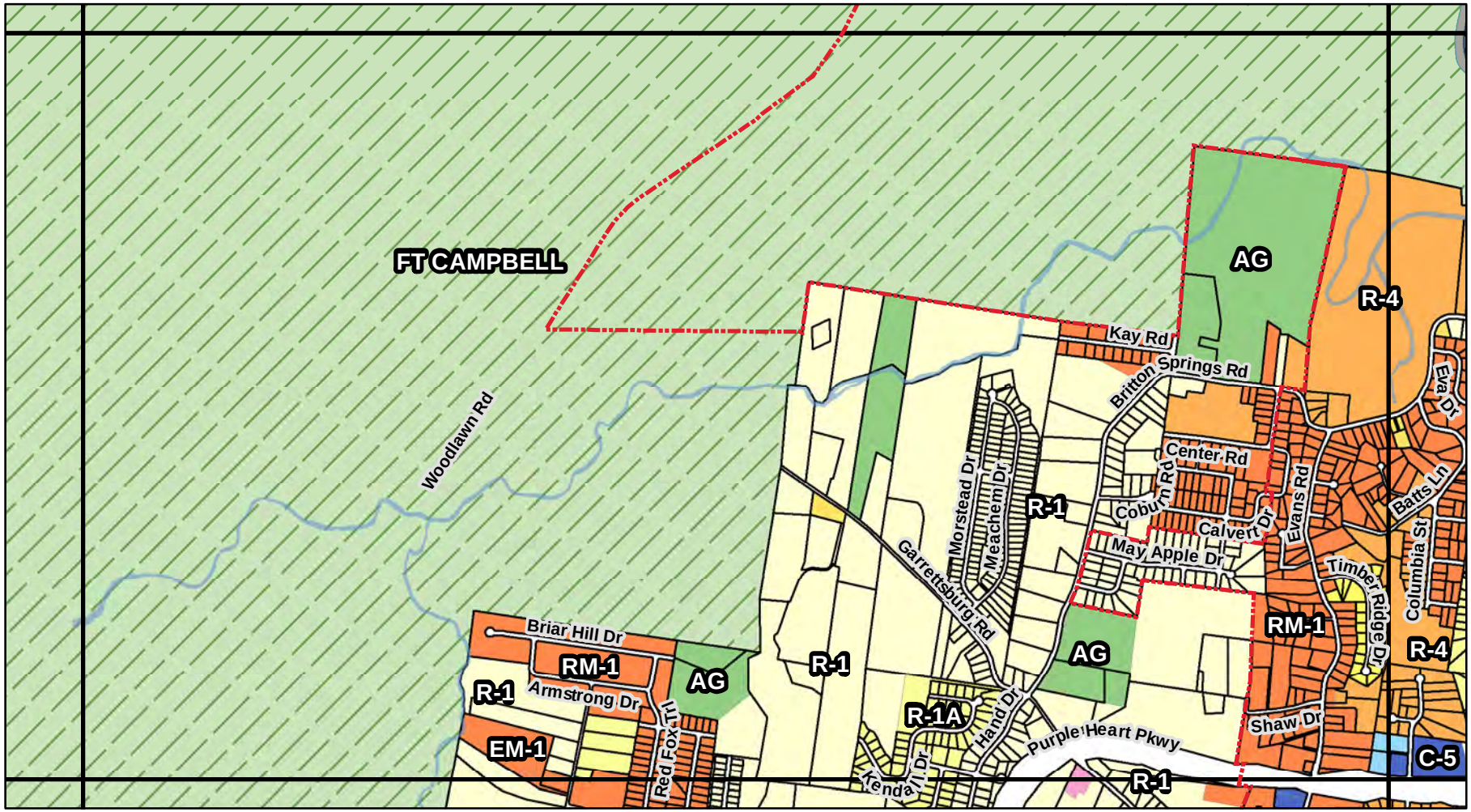

Map Page # 029

This map was generated by the Clarksville-Montgomery County Regional Planning Commission and reflects the zoning effective as of **September 25, 2019**. Official current records are housed at the Regional Planning

Regional Planning Commission
329 Main Street
Clarksville, TN 37040

Phone: 931-645-7448
www.cmcrpc.com

1:20,000

0 0.25 0.5
Miles

Clarksville
Parcels

Zoning

AGC
AG
E-1
E-1A
R-1
R-1A
R-2
R-2A
R-2D
R-3
R-4/R-5
R-6
EM-1
EM-1A
RM-1
RM-2
PUD
MLUD
OP
O-1
IC
C-1
C-2
C-3
C-4
C-5
CBD
H-1
M-1
M-2
M-3
FT CAMPBELL
AIRPORT

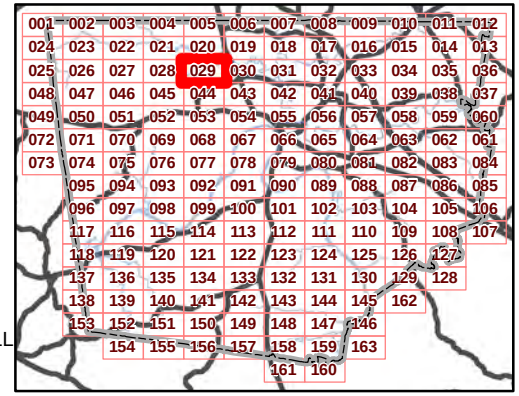

Clarksville - Montgomery County Zoning Map Book

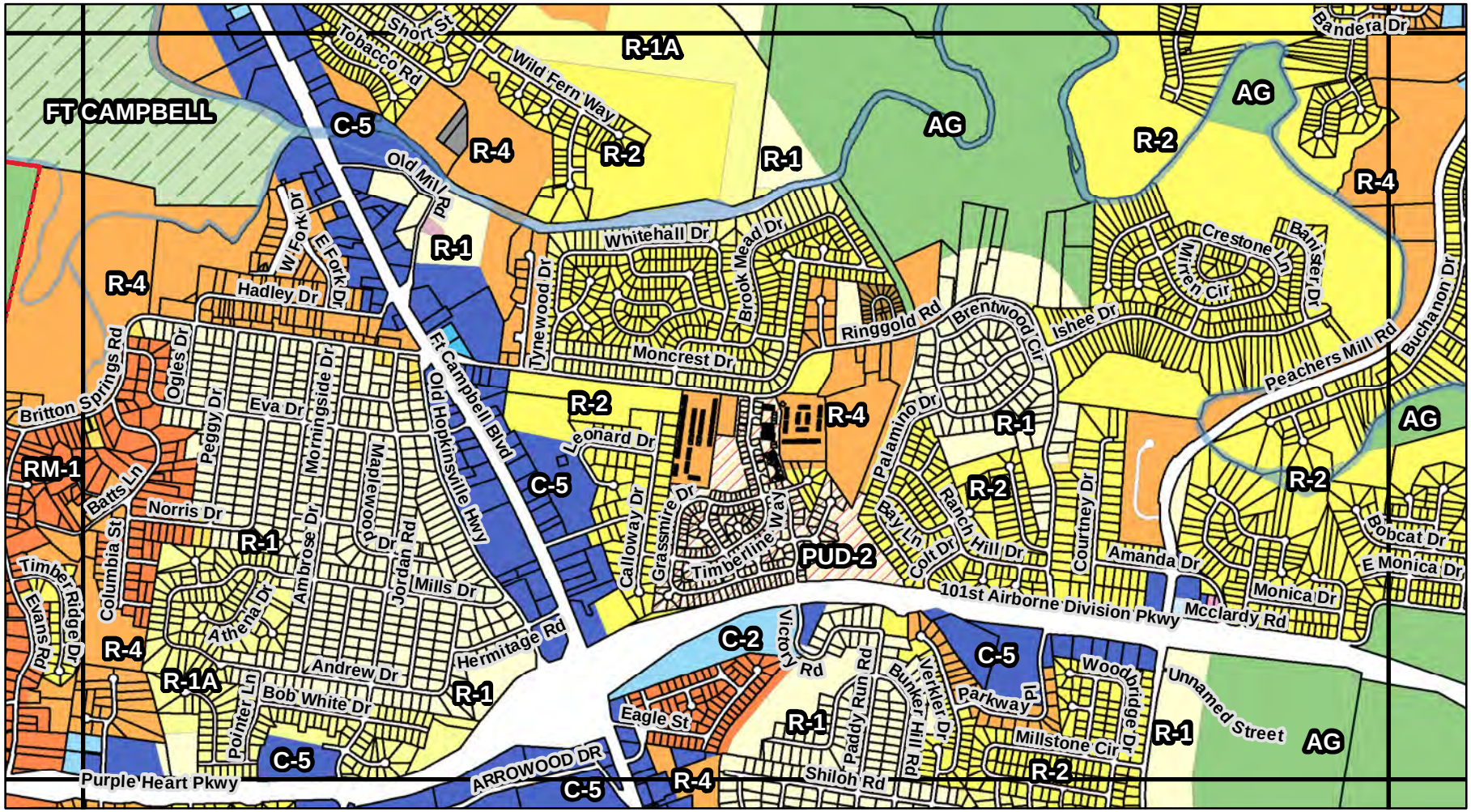

Map Page # 030

This map was generated by the Clarksville-Montgomery County Regional Planning Commission and reflects the zoning effective as of **September 25, 2019**. Official current records are housed at the Regional Planning

Regional Planning Commission
329 Main Street
Clarksville, TN 37040

Phone: 931-645-7448
www.cmcrpc.com

1:20,000

0 0.25 0.5
Miles

Clarksville
Parcels

Zoning

AGC
AG
E-1
E-1A
R-1
R-1A
R-2
R-2A
R-2D
R-3
R-4/R-5
R-6
EM-1
EM-1A
RM-1
RM-2
PUD
MLUD
OP
O-1
IC
C-1
C-2
C-3
C-4
C-5
CBD
H-1
M-1
M-2
M-3
FT CAMPBELL
AIRPORT

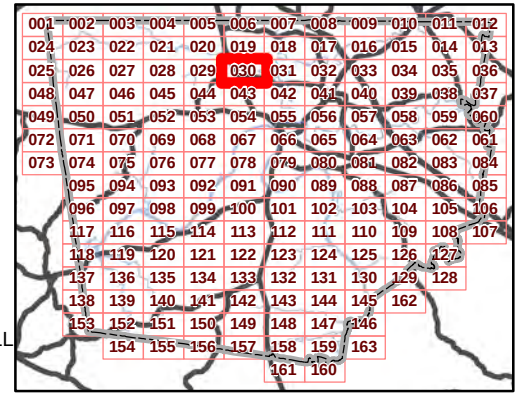

Clarksville - Montgomery County Zoning Map Book

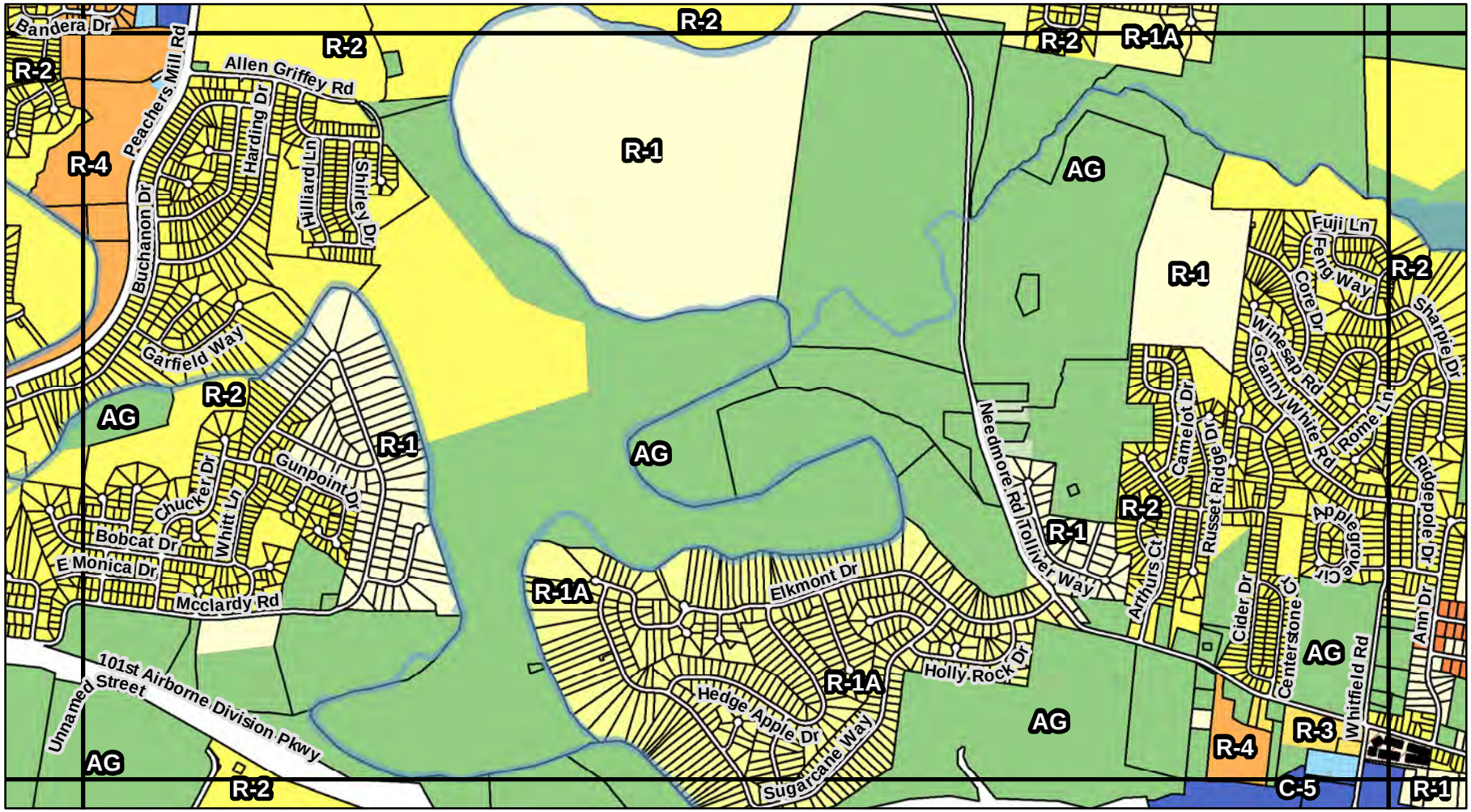

Map Page # 031

This map was generated by the Clarksville-Montgomery County Regional Planning Commission and reflects the zoning effective as of **September 25, 2019**. Official current records are housed at the Regional Planning

Regional Planning Commission
329 Main Street
Clarksville, TN 37040

Phone: 931-645-7448
www.cmcrpc.com

1:20,000

0 0.25 0.5
Miles

Clarksville
Parcels

Zoning

AGC
AG
E-1
E-1A
R-1
R-1A
R-2
R-2A
R-2D
R-3
R-4/R-5
R-6
EM-1
EM-1A
RM-1
RM-2
PUD
MLUD
OP
O-1
IC
C-1
C-2
C-3
C-4
C-5
CBD
H-1
M-1
M-2
M-3
FT CAMPBELL
AIRPORT

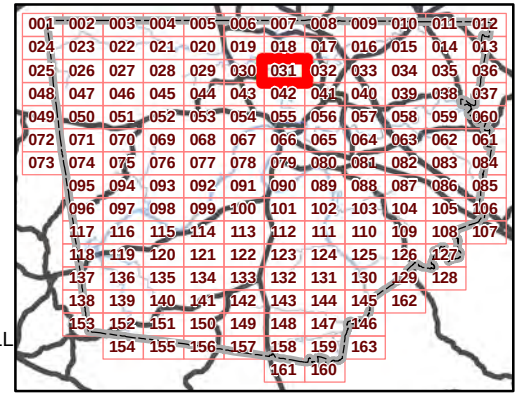

Clarksville - Montgomery County Zoning Map Book

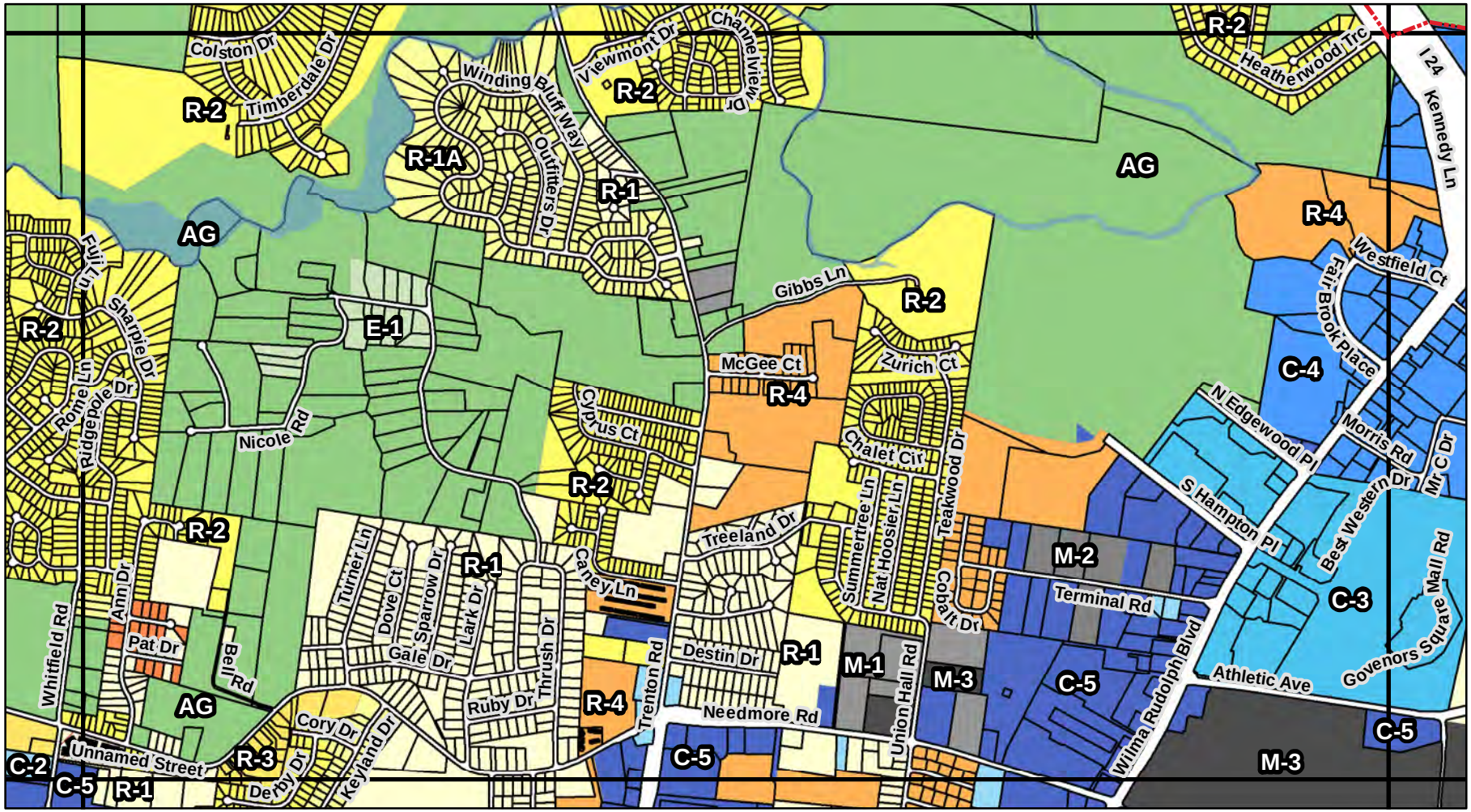

Map Page # 032

This map was generated by the Clarksville-Montgomery County Regional Planning Commission and reflects the zoning effective as of **September 25, 2019**. Official current records are housed at the Regional Planning

Regional Planning Commission
329 Main Street
Clarksville, TN 37040

Phone: 931-645-7448
www.cmcrpc.com

1:20,000

0 0.25 0.5
Miles

Clarksville
Parcels

Zoning

AGC
AG
E-1
E-1A
R-1
R-1A
R-2
R-2A
R-2D
R-3
R-4/R-5
R-6
EM-1
EM-1A
RM-1
RM-2
PUD
MLUD
OP
O-1
IC
C-1
C-2
C-3
C-4
C-5
CBD
H-1
M-1
M-2
M-3
FT CAMPBELL
AIRPORT

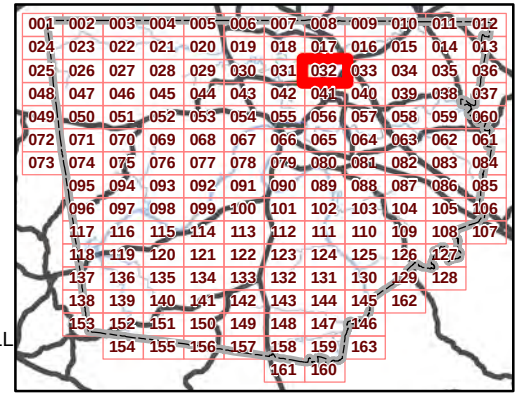

Clarksville - Montgomery County Zoning Map Book

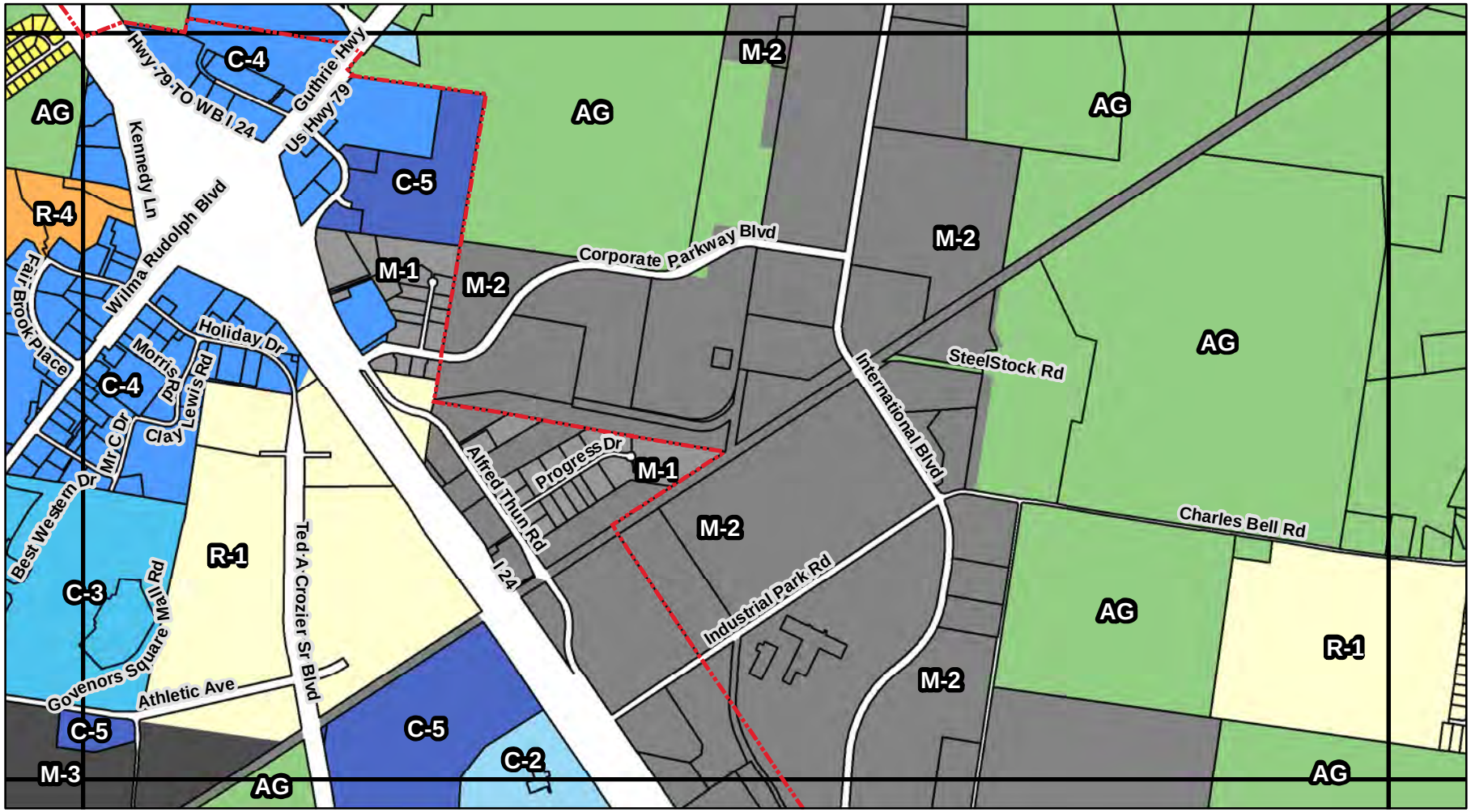

Map Page # 033

This map was generated by the Clarksville-Montgomery County Regional Planning Commission and reflects the zoning effective as of **September 25, 2019**. Official current records are housed at the Regional Planning

Regional Planning Commission
329 Main Street
Clarksville, TN 37040

Phone: 931-645-7448
www.cmcrpc.com

N W E S

1:20,000

0 0.25 0.5
Miles

Clarksville
Parcels

Zoning

AGC
AG
E-1
E-1A
R-1
R-1A
R-2
R-2A
R-2D
R-3
R-4/R-5
R-6
EM-1
EM-1A
RM-1
RM-2
PUD
MLUD
OP
O-1
IC
C-1
C-2
C-3
C-4
C-5
CBD
H-1
M-1
M-2
M-3
FT CAMPBELL
AIRPORT

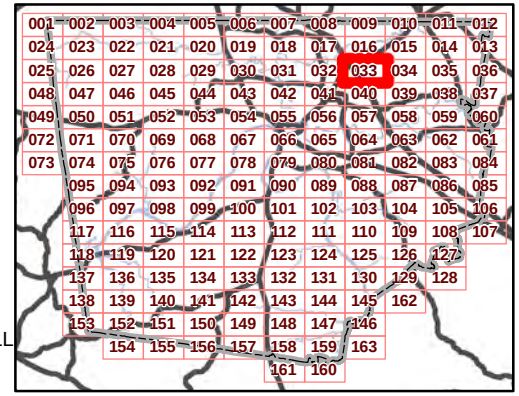

Clarksville - Montgomery County Zoning Map Book

Map Page # 034

This map was generated by the Clarksville-Montgomery County Regional Planning Commission and reflects the zoning effective as of **September 25, 2019**. Official current records are housed at the Regional Planning

Regional Planning Commission
329 Main Street
Clarksville, TN 37040

Phone: 931-645-7448
www.cmcrpc.com

1:20,000

0 0.25 0.5
Miles

Clarksville
Parcels

Zoning

AGC
AG
E-1
E-1A
R-1
R-1A
R-2
R-2A
R-2D
R-3
R-4/R-5
R-6
EM-1
EM-1A
RM-1
RM-2
PUD
MLUD
OP
O-1
IC
C-1
C-2
C-3
C-4
C-5
CBD
H-1
M-1
M-2
M-3
FT CAMPBELL
AIRPORT

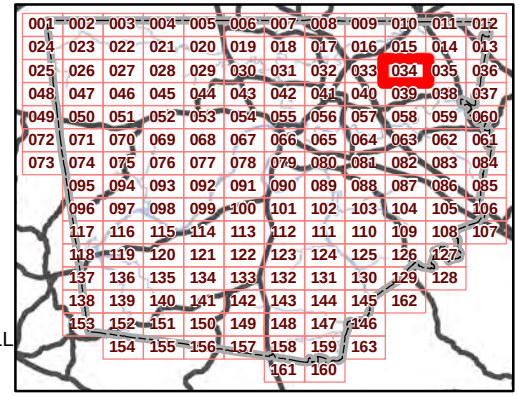

Clarksville - Montgomery County Zoning Map Book

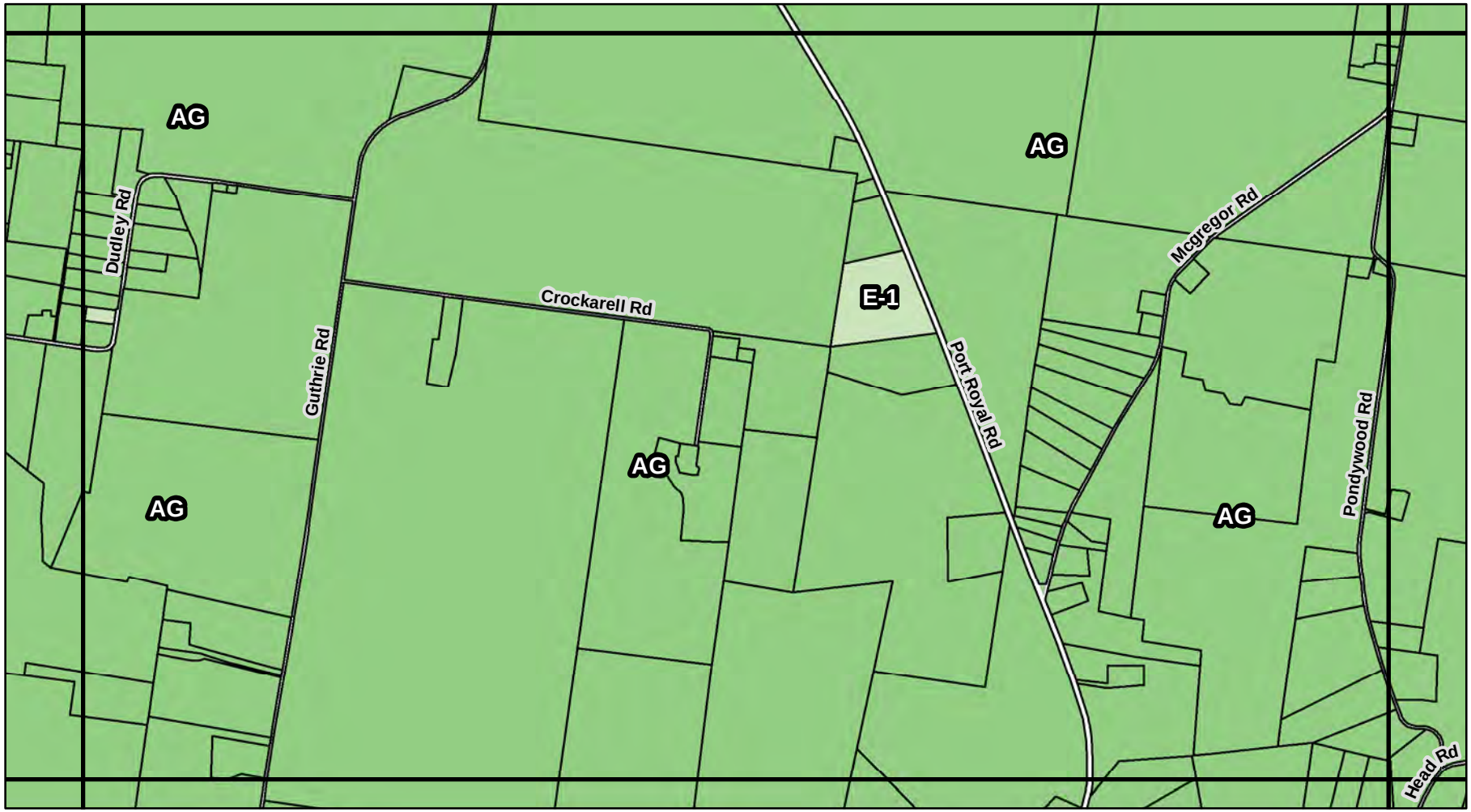

Map Page # 035

This map was generated by the Clarksville-Montgomery County Regional Planning Commission and reflects the zoning effective as of **September 25, 2019**. Official current records are housed at the Regional Planning

Regional Planning Commission
329 Main Street
Clarksville, TN 37040

Phone: 931-645-7448
www.cmcrpc.com

N W E S

1:20,000

0 0.25 0.5
Miles

Clarksville
Parcels

Zoning

AGC
AG
E-1
E-1A
R-1
R-1A
R-2
R-2A
R-2D
R-3
R-4/R-5
R-6
EM-1
EM-1A
RM-1
RM-2
PUD
MLUD
OP
O-1
IC
C-1
C-2
C-3
C-4
C-5
CBD
H-1
M-1
M-2
M-3
FT CAMPBELL
AIRPORT

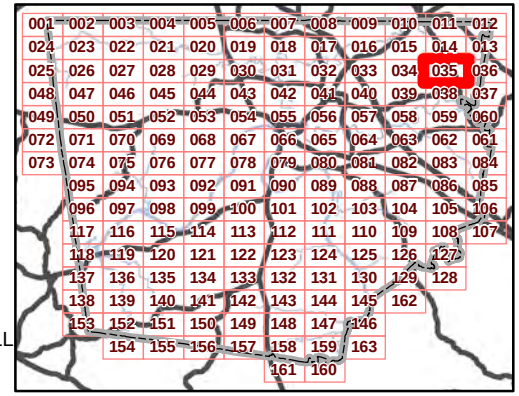

Clarksville - Montgomery County Zoning Map Book

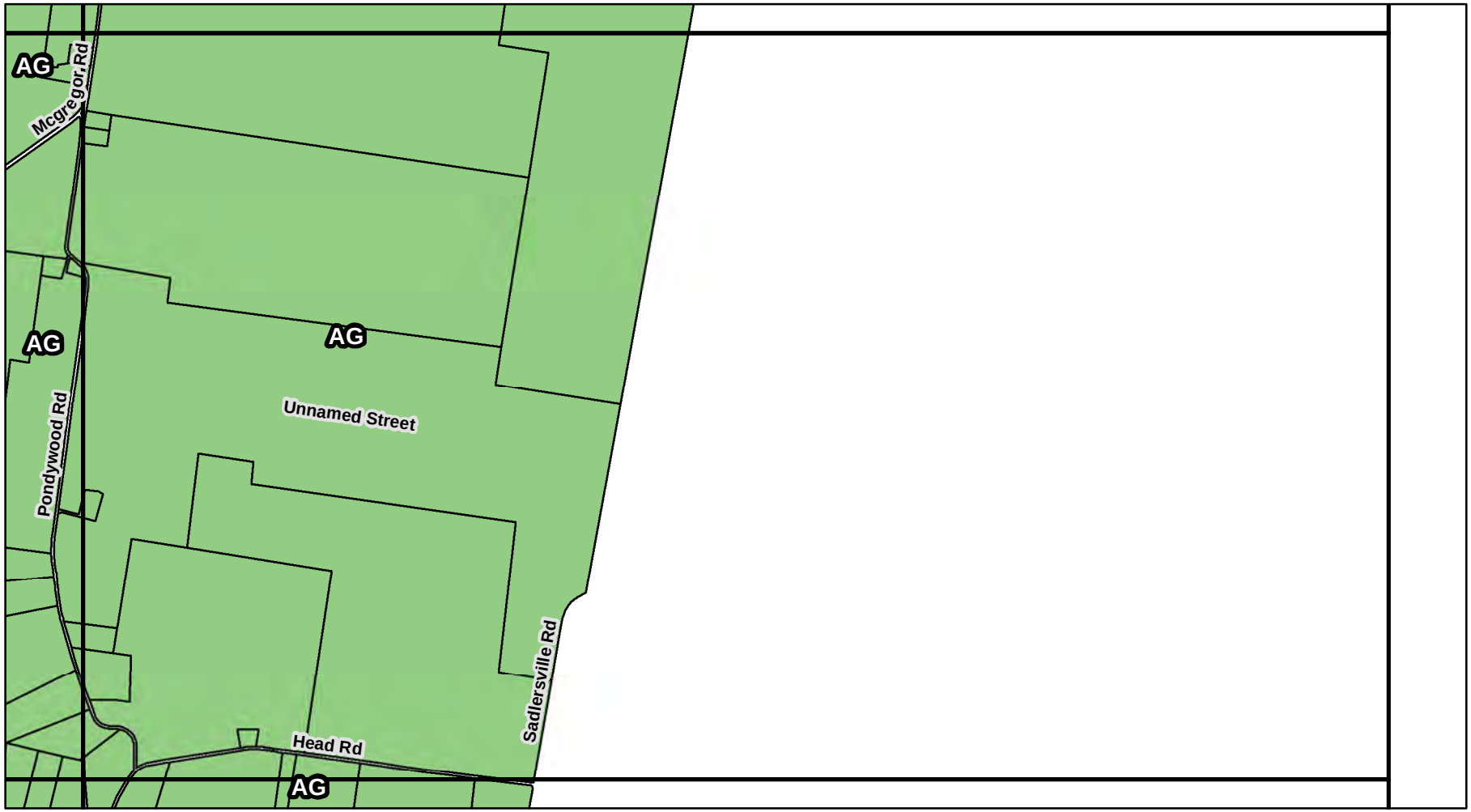

Map Page # 036

This map was generated by the Clarksville-Montgomery County Regional Planning Commission and reflects the zoning effective as of **September 25, 2019**. Official current records are housed at the Regional Planning

Regional Planning Commission
329 Main Street
Clarksville, TN 37040

Phone: 931-645-7448
www.cmcrpc.com

1:20,000

0 0.25 0.5
Miles

Clarksville
Parcels

Zoning

AGC
AG
E-1
E-1A
R-1
R-1A
R-2
R-2A
R-2D
R-3
R-4/R-5
R-6
EM-1
EM-1A
RM-1
RM-2
PUD
MLUD
OP
O-1
IC
C-1
C-2
C-3
C-4
C-5
CBD
H-1
M-1
M-2
M-3
FT CAMPBELL
AIRPORT

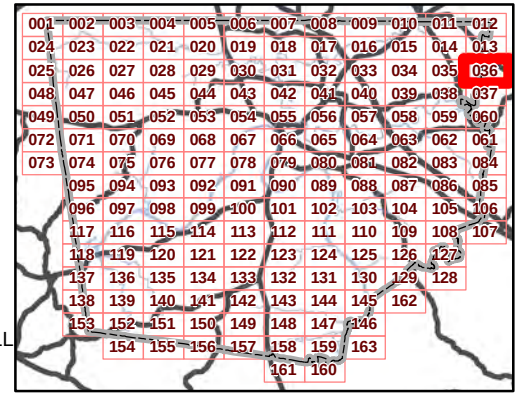

Clarksville - Montgomery County Zoning Map Book

Map Page # 048

This map was generated by the Clarksville-Montgomery County Regional Planning Commission and reflects the zoning effective as of **September 25, 2019**. Official current records are housed at the Regional Planning

Regional Planning Commission
329 Main Street
Clarksville, TN 37040

Phone: 931-645-7448
www.cmcrpc.com

1:20,000

0 0.25 0.5
Miles

Clarksville
Parcels

Zoning

AGC
AG
E-1
E-1A
R-1
R-1A
R-2
R-2A
R-2D
R-3
R-4/R-5
R-6
EM-1
EM-1A
RM-1
RM-2
PUD
MLUD
OP
O-1
IC
C-1
C-2
C-3
C-4
C-5
CBD
H-1
M-1
M-2
M-3
FT CAMPBELL
AIRPORT

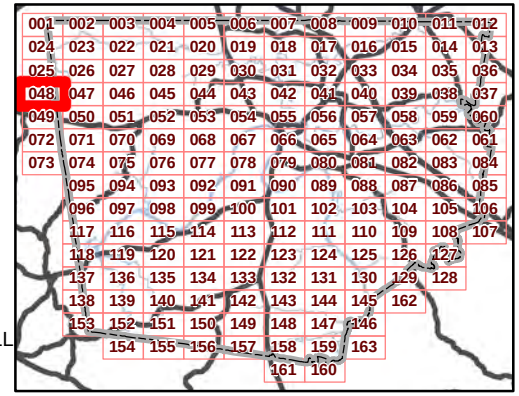

Clarksville - Montgomery County Zoning Map Book



Map Page # 047

This map was generated by the Clarksville-Montgomery County Regional Planning Commission and reflects the zoning effective as of **September 25, 2019**. Official current records are housed at the Regional Planning

Regional Planning Commission
329 Main Street
Clarksville, TN 37040

Phone: 931-645-7448
www.cmcrpc.com

1:20,000

0 0.25 0.5
Miles

Clarksville
Parcels

Zoning

AGC
AG
E-1
E-1A
R-1
R-1A
R-2
R-2A
R-2D
R-3
R-4/R-5
R-6
EM-1
EM-1A
RM-1
RM-2
PUD
MLUD
OP
O-1
IC
C-1
C-2
C-3
C-4
C-5
CBD
H-1
M-1
M-2
M-3
FT CAMPBELL
AIRPORT

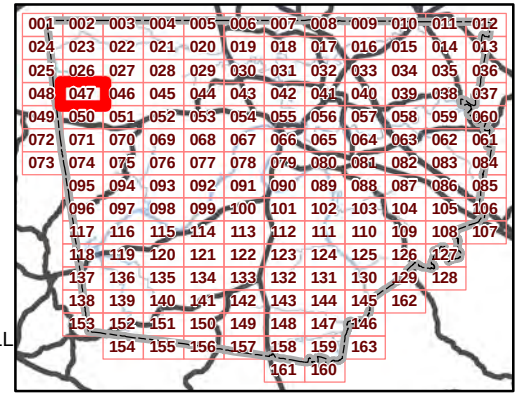

Clarksville - Montgomery County Zoning Map Book



Map Page # 046

This map was generated by the Clarksville-Montgomery County Regional Planning Commission and reflects the zoning effective as of **September 25, 2019**. Official current records are housed at the Regional Planning

Regional Planning Commission
329 Main Street
Clarksville, TN 37040

Phone: 931-645-7448
www.cmcrpc.com

N W E S

1:20,000

0 0.25 0.5
Miles

Clarksville
Parcels

Zoning

AGC
AG
E-1
E-1A
R-1
R-1A
R-2
R-2A
R-2D
R-3
R-4/R-5
R-6
EM-1
EM-1A
RM-1
RM-2
PUD
MLUD
OP
O-1
IC
C-1
C-2
C-3
C-4
C-5
CBD
H-1
M-1
M-2
M-3
FT CAMPBELL
AIRPORT

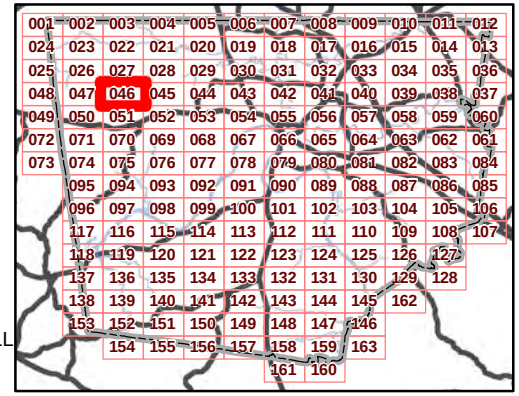

Clarksville - Montgomery County Zoning Map Book

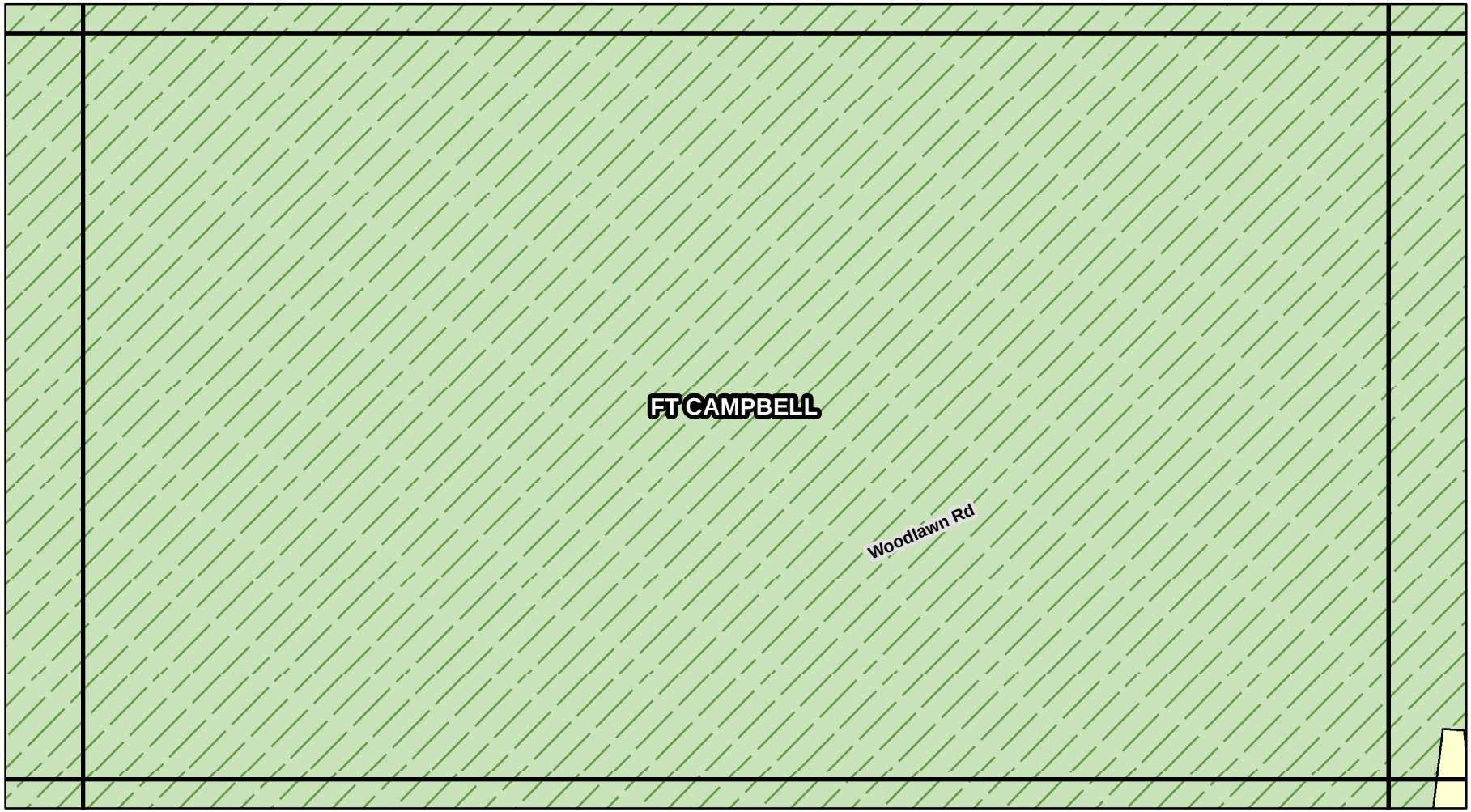

Map Page # 045

This map was generated by the Clarksville-Montgomery County Regional Planning Commission and reflects the zoning effective as of **September 25, 2019**. Official current records are housed at the Regional Planning

Regional Planning Commission
329 Main Street
Clarksville, TN 37040

Phone: 931-645-7448
www.cmcrpc.com

1:20,000

0 0.25 0.5
Miles

Clarksville
Parcels

Zoning

AGC
AG
E-1
E-1A
R-1
R-1A
R-2
R-2A
R-2D
R-3
R-4/R-5
R-6
EM-1
EM-1A
RM-1
RM-2
PUD
MLUD
OP
O-1
IC
C-1
C-2
C-3
C-4
C-5
CBD
H-1
M-1
M-2
M-3
FT CAMPBELL
AIRPORT

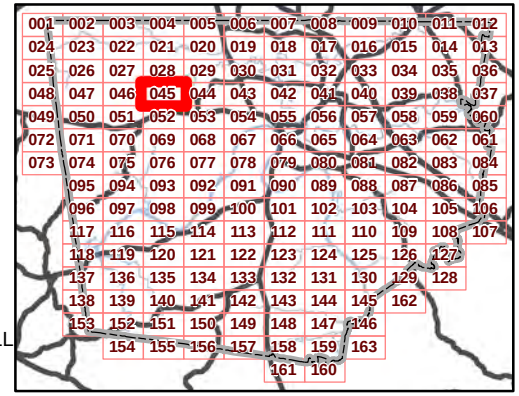

Clarksville - Montgomery County Zoning Map Book

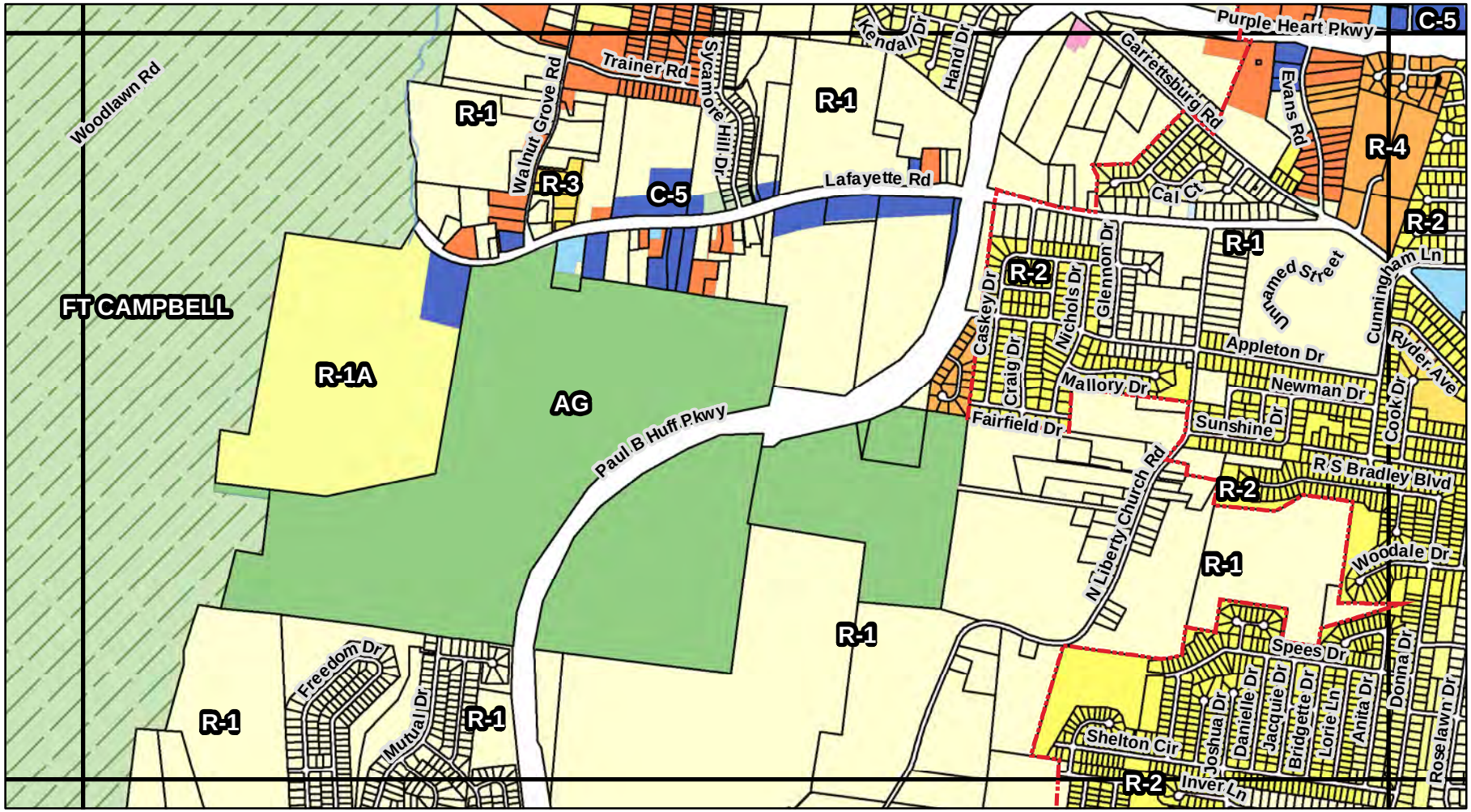

Map Page # 044

This map was generated by the Clarksville-Montgomery County Regional Planning Commission and reflects the zoning effective as of **September 25, 2019**. Official current records are housed at the Regional Planning

Regional Planning Commission
329 Main Street
Clarksville, TN 37040

Phone: 931-645-7448
www.cmcrpc.com

1:20,000

0 0.25 0.5
Miles

Clarksville
Parcels

Zoning

AGC
AG
E-1
E-1A
R-1
R-1A
R-2
R-2A
R-2D
R-3
R-4/R-5
R-6
EM-1
EM-1A
RM-1
RM-2
PUD
MLUD
OP
O-1
IC
C-1
C-2
C-3
C-4
C-5
CBD
H-1
M-1
M-2
M-3
FT CAMPBELL
AIRPORT

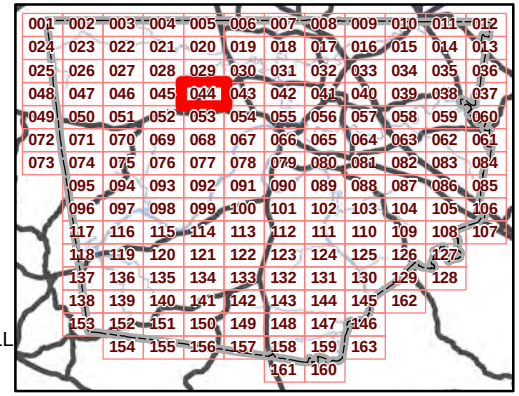

Clarksville - Montgomery County Zoning Map Book

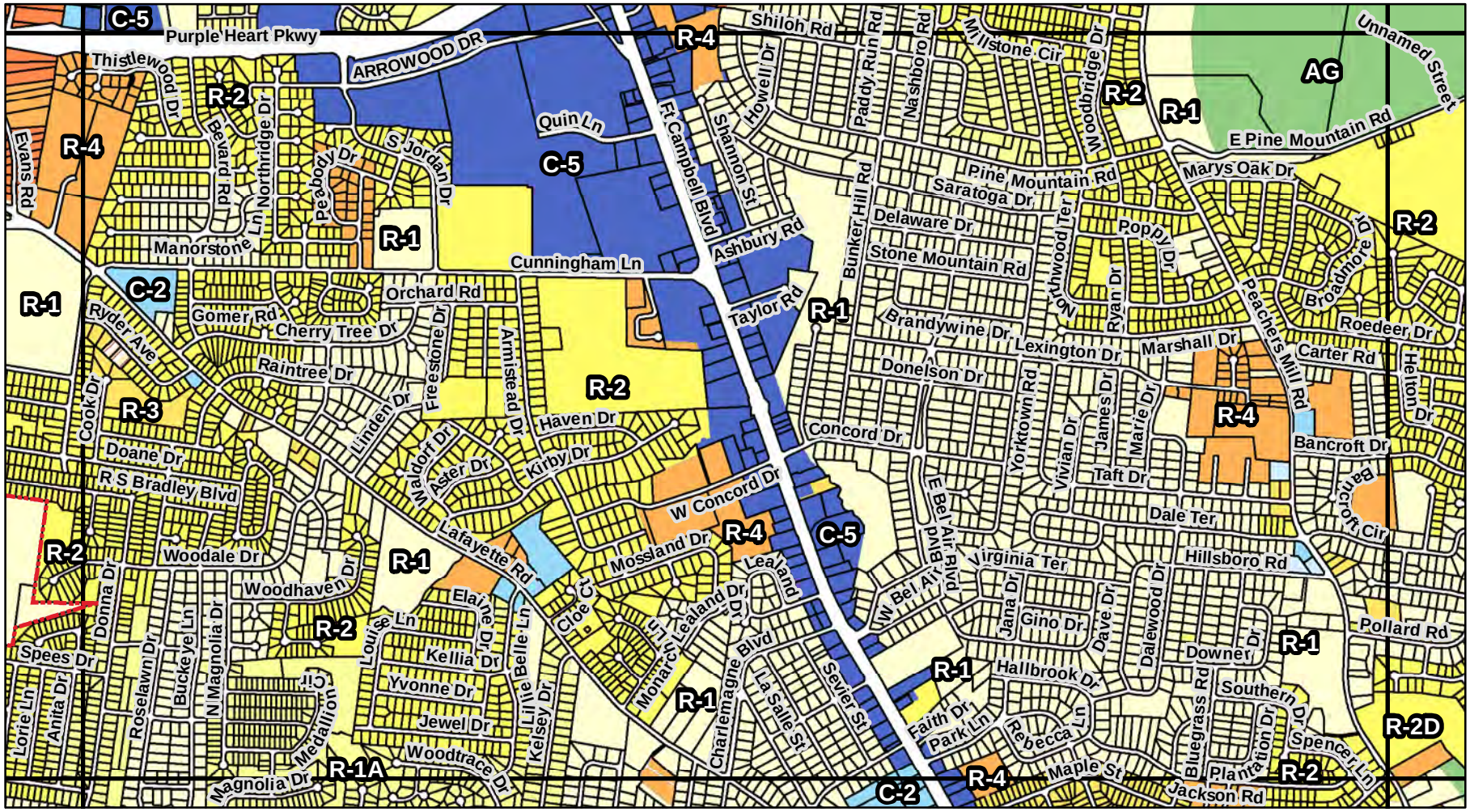

Map Page # 043

This map was generated by the Clarksville-Montgomery County Regional Planning Commission and reflects the zoning effective as of **September 25, 2019**. Official current records are housed at the Regional Planning

Regional Planning Commission
329 Main Street
Clarksville, TN 37040

Phone: 931-645-7448
www.cmcrpc.com

N W E S

1:20,000

0 0.25 0.5
Miles

Clarksville
Parcels

Zoning

- AGC
- AG
- E-1
- E-1A
- R-1
- R-1A
- R-2
- R-2A
- R-2D
- R-3
- R-4/R-5
- R-6
- EM-1
- EM-1A
- RM-1
- RM-2
- PUD
- MLUD
- OP
- O-1
- IC
- C-1
- C-2
- C-3
- C-4
- C-5
- CBD
- H-1
- M-1
- M-2
- M-3
- FT CAMPBELL
- AIRPORT

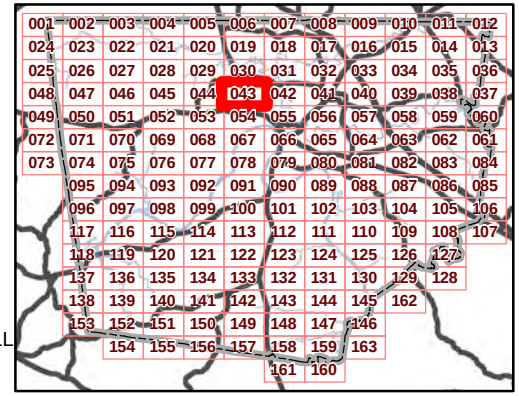

Clarksville - Montgomery County Zoning Map Book

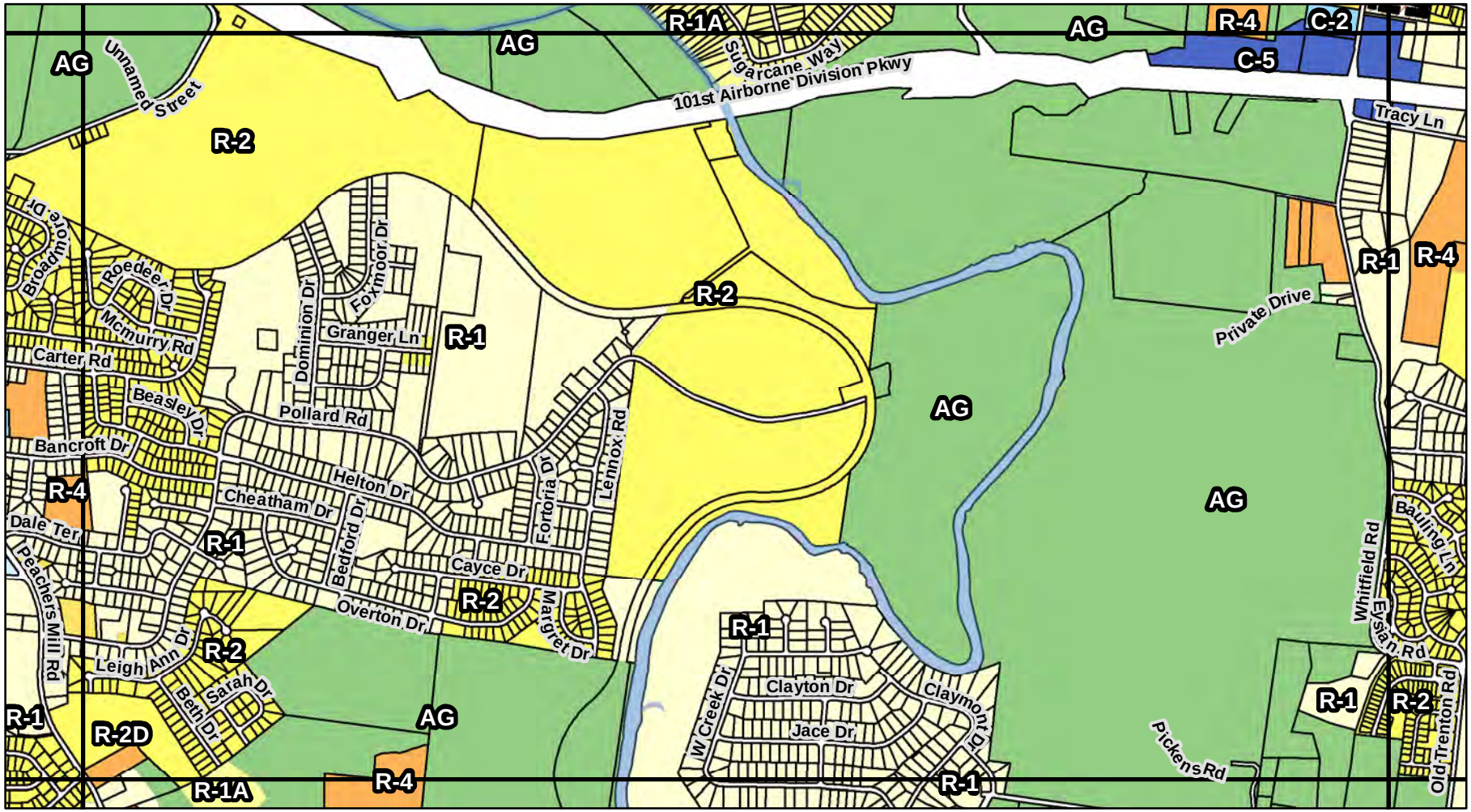

Map Page # 042

This map was generated by the Clarksville-Montgomery County Regional Planning Commission and reflects the zoning effective as of **September 25, 2019**. Official current records are housed at the Regional Planning

Regional Planning Commission
329 Main Street
Clarksville, TN 37040

Phone: 931-645-7448
www.cmcrpc.com

N W E S

1:20,000

0 0.25 0.5
Miles

Clarksville
Parcels

Zoning

AGC
AG
E-1
E-1A
R-1
R-1A
R-2
R-2A
R-2D
R-3
R-4/R-5
R-6
EM-1
EM-1A
RM-1
RM-2
PUD
MLUD
OP
O-1
IC
C-1
C-2
C-3
C-4
C-5
CBD
H-1
M-1
M-2
M-3
FT CAMPBELL
AIRPORT

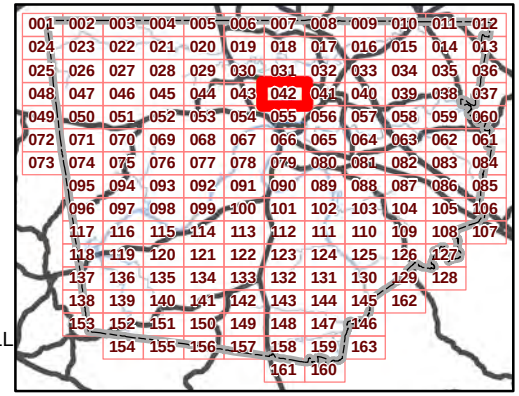

Clarksville - Montgomery County Zoning Map Book

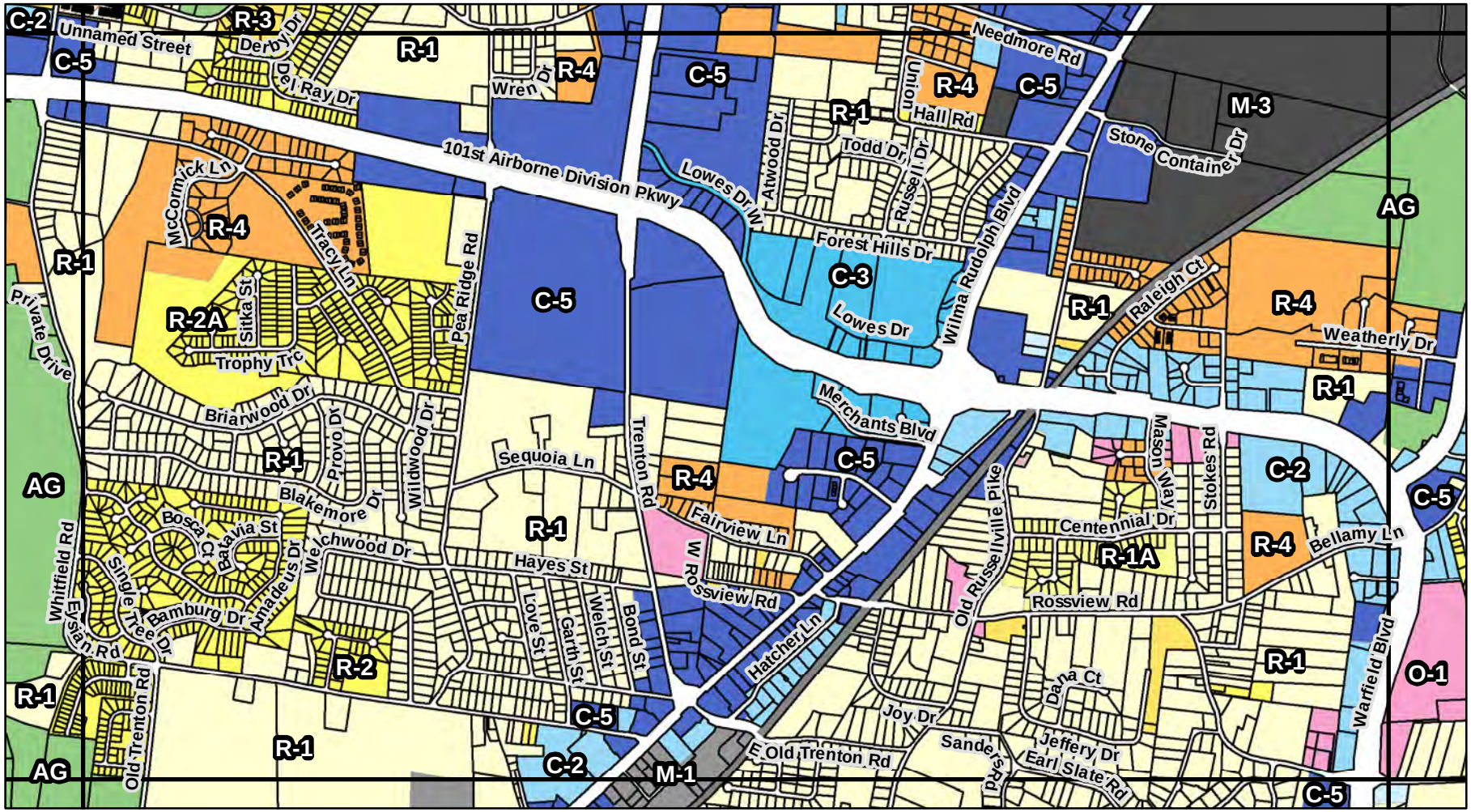

Map Page # 041

This map was generated by the Clarksville-Montgomery County Regional Planning Commission and reflects the zoning effective as of **September 25, 2019**. Official current records are housed at the Regional Planning

Regional Planning Commission
329 Main Street
Clarksville, TN 37040

Phone: 931-645-7448
www.cmcrpc.com

N W E S

1:20,000

0 0.25 0.5
Miles

Clarksville
Parcels

Zoning

AGC
AG
E-1
E-1A
R-1
R-1A
R-2
R-2A
R-2D
R-3
R-4/R-5
R-6
EM-1
EM-1A
RM-1
RM-2
PUD
MLUD
OP
O-1
IC
C-1
C-2
C-3
C-4
C-5
CBD
H-1
M-1
M-2
M-3
FT CAMPBELL
AIRPORT

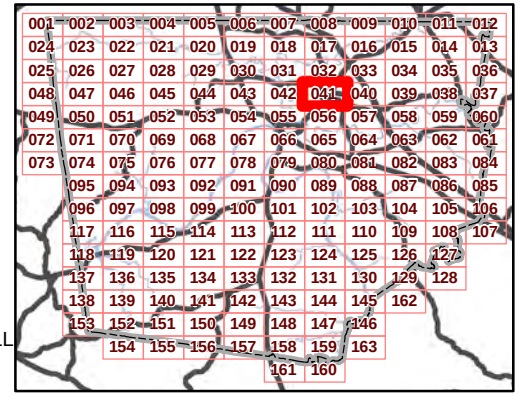

Clarksville - Montgomery County Zoning Map Book

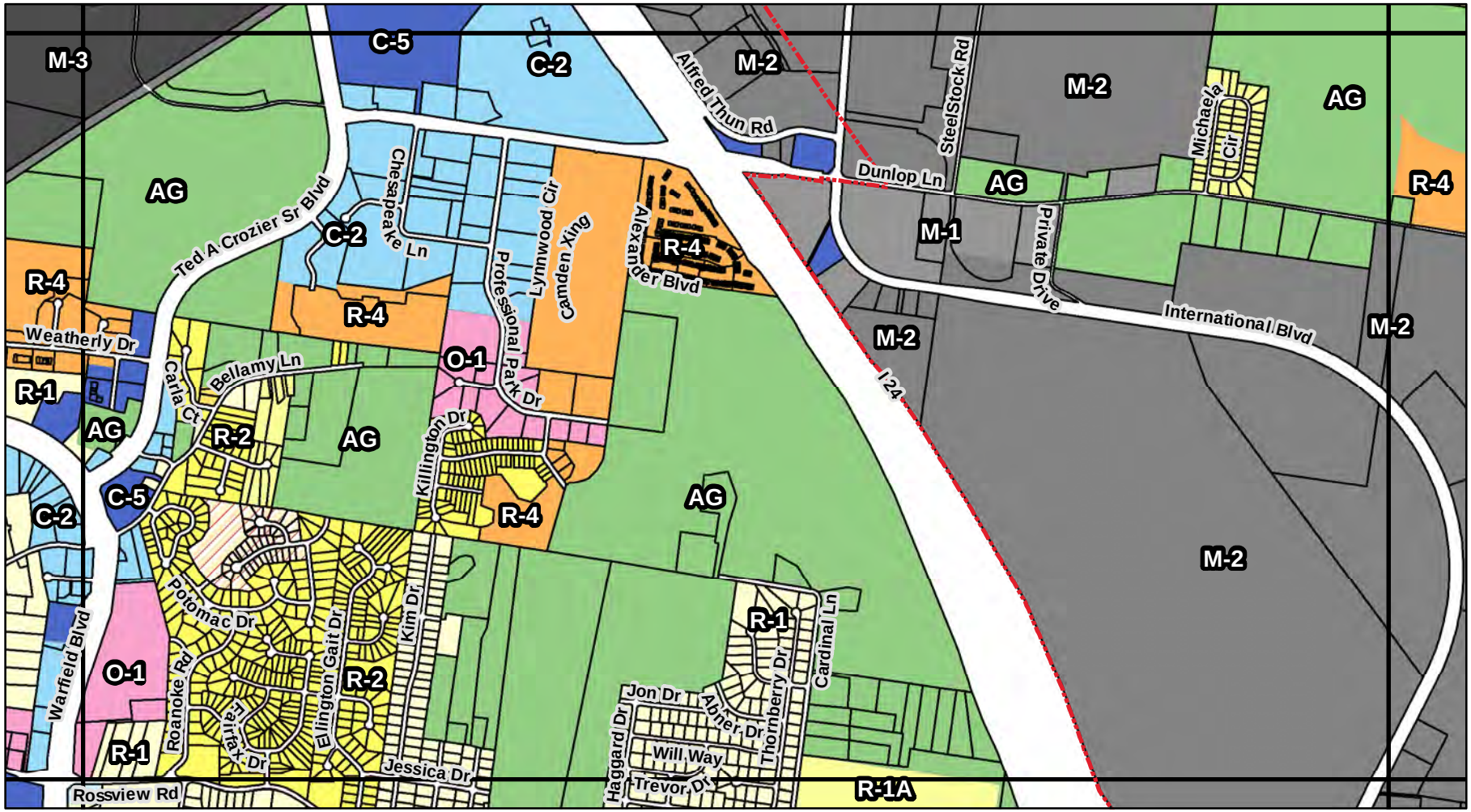

Map Page # 040

This map was generated by the Clarksville-Montgomery County Regional Planning Commission and reflects the zoning effective as of **September 25, 2019**. Official current records are housed at the Regional Planning

Regional Planning Commission
329 Main Street
Clarksville, TN 37040

Phone: 931-645-7448
www.cmcrpc.com

N W E S

1:20,000

0 0.25 0.5
Miles

Clarksville
Parcels

Zoning

- AGC
- AG
- E-1
- E-1A
- R-1
- R-1A
- R-2
- R-2A
- R-2D
- R-3
- R-4/R-5
- R-6
- EM-1
- EM-1A
- RM-1
- RM-2
- PUD
- MLUD
- OP
- O-1
- IC
- C-1
- C-2
- C-3
- C-4
- C-5
- CBD
- H-1
- M-1
- M-2
- M-3
- FT CAMPBELL
- AIRPORT

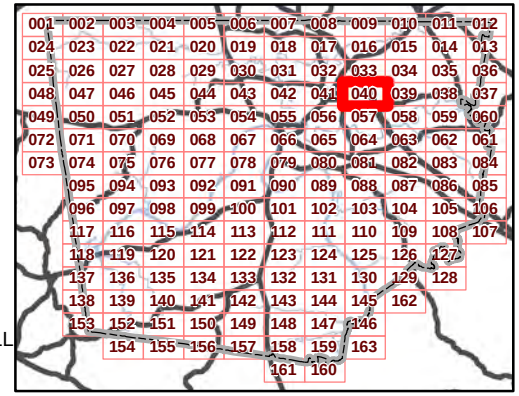

Clarksville - Montgomery County Zoning Map Book

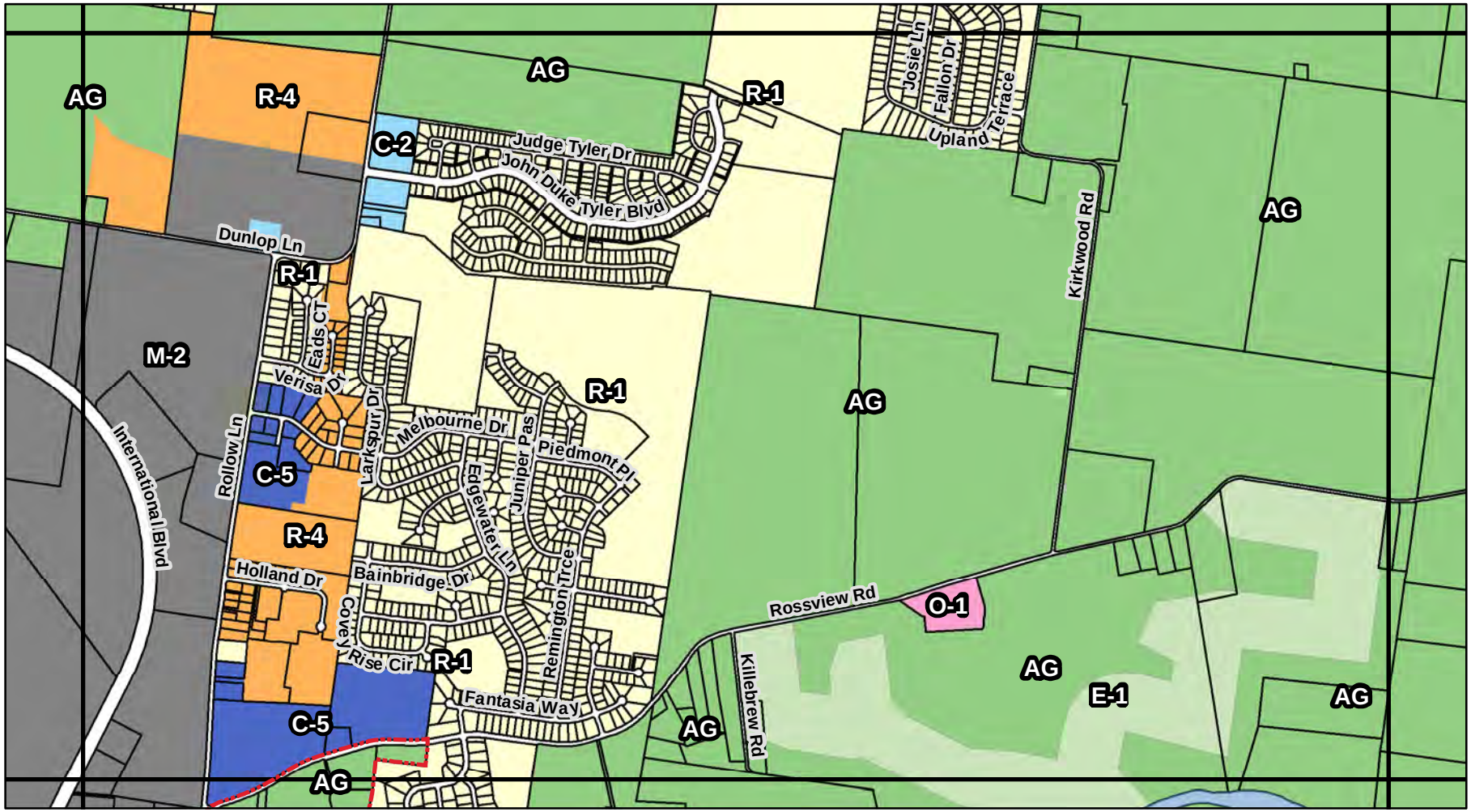

Map Page # 039

This map was generated by the Clarksville-Montgomery County Regional Planning Commission and reflects the zoning effective as of **September 25, 2019**. Official current records are housed at the Regional Planning

Regional Planning Commission
329 Main Street
Clarksville, TN 37040

Phone: 931-645-7448
www.cmcrpc.com

1:20,000

0 0.25 0.5
Miles

Clarksville
Parcels

Zoning

AGC
AG
E-1
E-1A
R-1
R-1A
R-2
R-2A
R-2D
R-3
R-4/R-5
R-6
EM-1
EM-1A
RM-1
RM-2
PUD
MLUD
OP
O-1
IC
C-1
C-2
C-3
C-4
C-5
CBD
H-1
M-1
M-2
M-3
FT CAMPBELL
AIRPORT

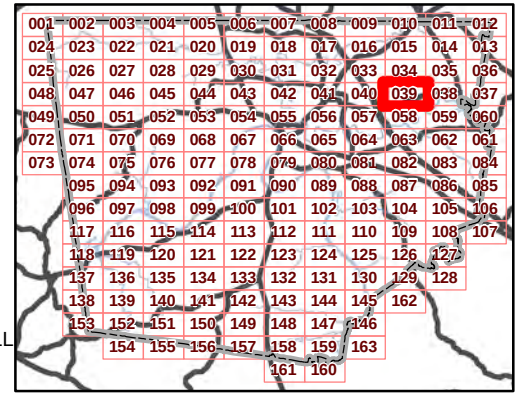

Clarksville - Montgomery County Zoning Map Book

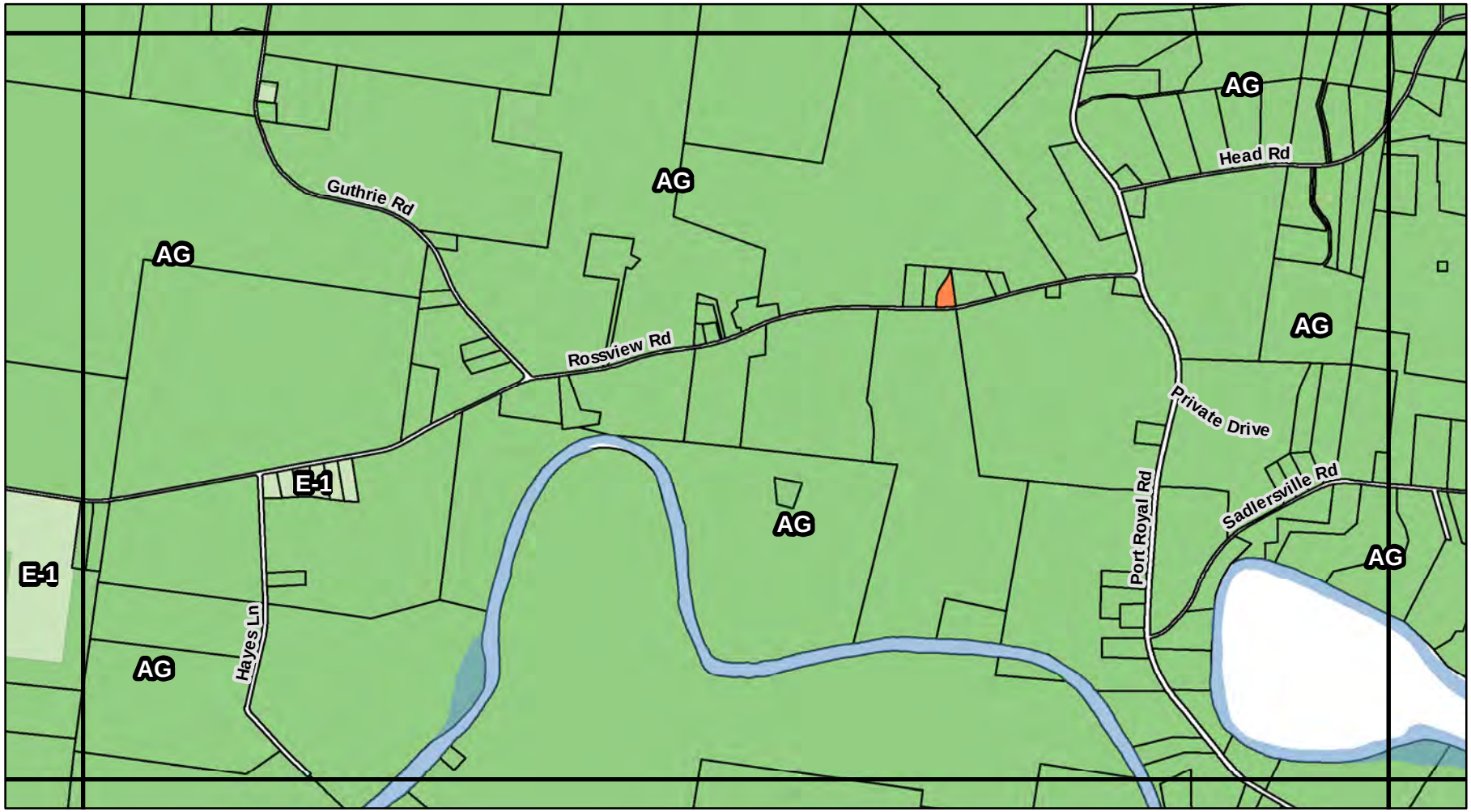

Map Page # 038

This map was generated by the Clarksville-Montgomery County Regional Planning Commission and reflects the zoning effective as of **September 25, 2019**. Official current records are housed at the Regional Planning

Regional Planning Commission
329 Main Street
Clarksville, TN 37040

Phone: 931-645-7448
www.cmcrpc.com

1:20,000

0 0.25 0.5
Miles

Clarksville
Parcels

Zoning

AGC
AG
E-1
E-1A
R-1
R-1A
R-2
R-2A
R-2D
R-3
R-4/R-5
R-6
EM-1
EM-1A
RM-1
RM-2
PUD
MLUD
OP
O-1
IC
C-1
C-2
C-3
C-4
C-5
CBD
H-1
M-1
M-2
M-3
FT CAMPBELL
AIRPORT

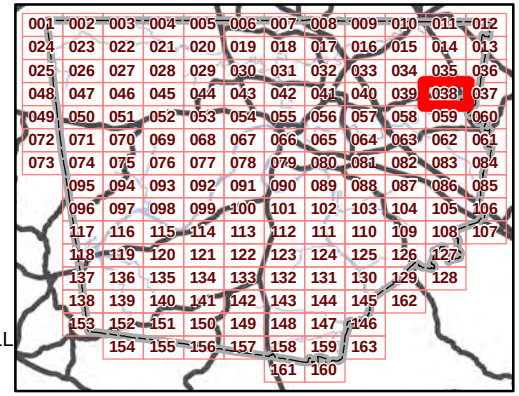

Clarksville - Montgomery County Zoning Map Book

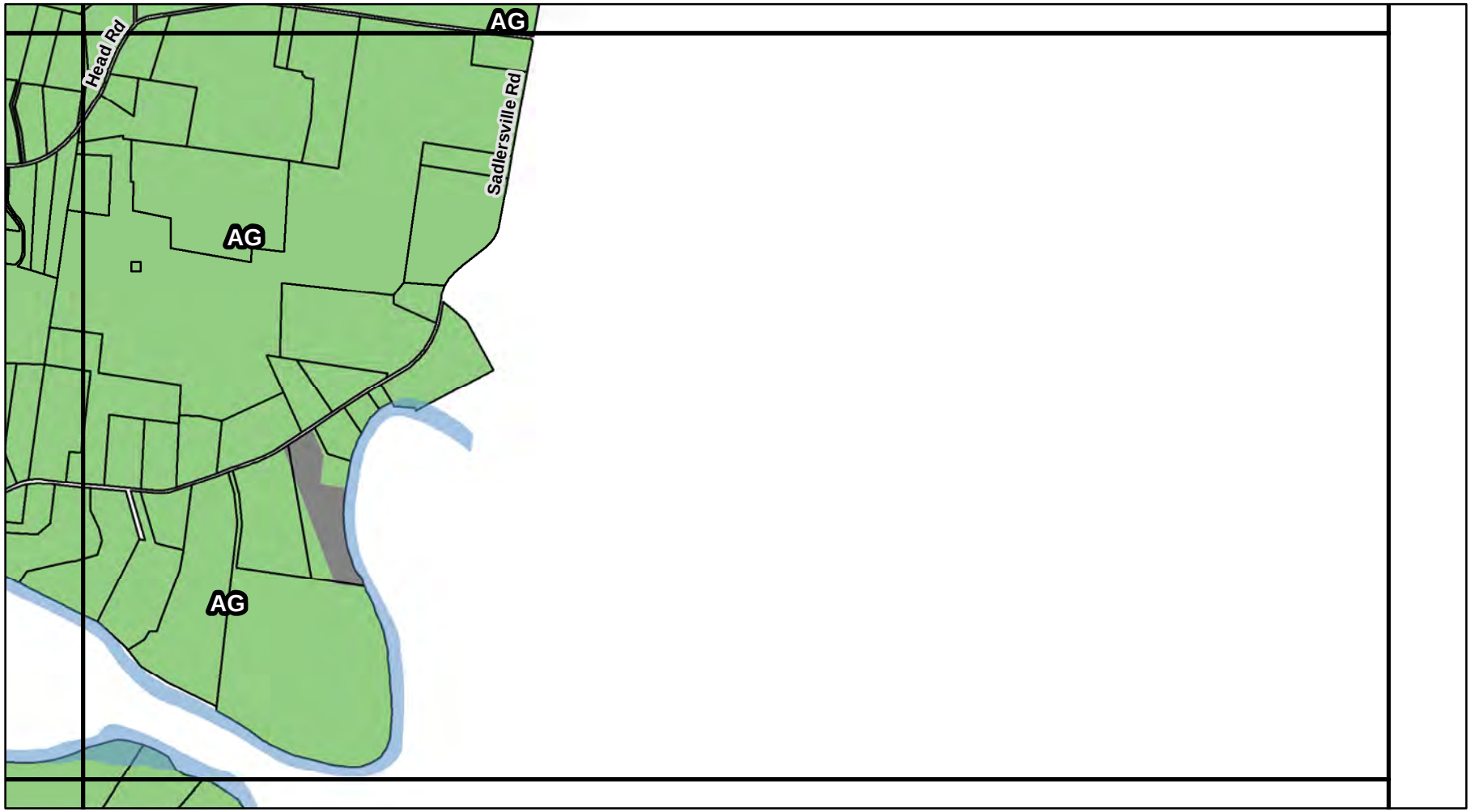

Map Page # 037

This map was generated by the Clarksville-Montgomery County Regional Planning Commission and reflects the zoning effective as of **September 25, 2019**. Official current records are housed at the Regional Planning

Regional Planning Commission
329 Main Street
Clarksville, TN 37040

Phone: 931-645-7448
www.cmcrpc.com

1:20,000

0 0.25 0.5
Miles

Clarksville
Parcels

Zoning

AGC
AG
E-1
E-1A
R-1
R-1A
R-2
R-2A
R-2D
R-3
R-4/R-5
R-6
EM-1
EM-1A
RM-1
RM-2
PUD
MLUD
OP
O-1
IC
C-1
C-2
C-3
C-4
C-5
CBD
H-1
M-1
M-2
M-3
FT CAMPBELL
AIRPORT

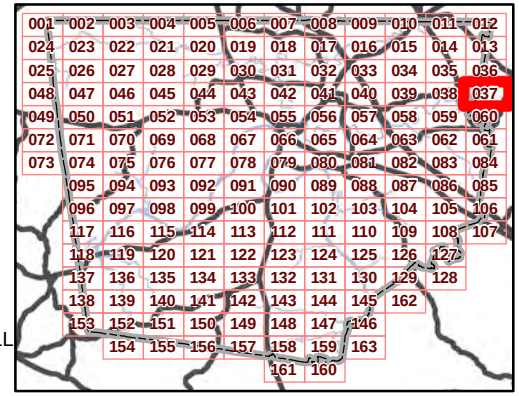

Clarksville - Montgomery County Zoning Map Book



Map Page # 049

This map was generated by the Clarksville-Montgomery County Regional Planning Commission and reflects the zoning effective as of **September 25, 2019**. Official current records are housed at the Regional Planning

Regional Planning Commission
329 Main Street
Clarksville, TN 37040

Phone: 931-645-7448
www.cmcrpc.com

1:20,000

0 0.25 0.5
Miles

Clarksville
Parcels

Zoning

- AGC
- AG
- E-1
- E-1A
- R-1
- R-1A
- R-2
- R-2A
- R-2D
- R-3
- R-4/R-5
- R-6
- EM-1
- EM-1A
- RM-1
- RM-2
- PUD
- MLUD
- OP
- O-1
- IC
- C-1
- C-2
- C-3
- C-4
- C-5
- CBD
- H-1
- M-1
- M-2
- M-3
- FT CAMPBELL
- AIRPORT

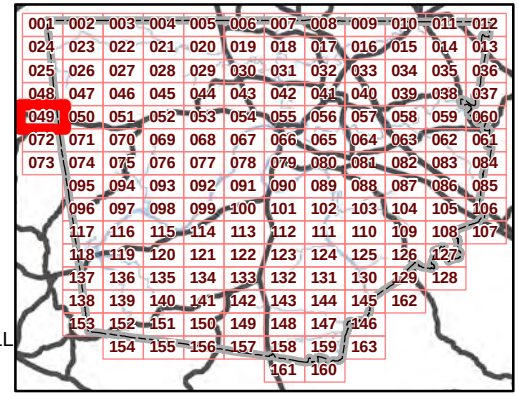

Clarksville - Montgomery County Zoning Map Book

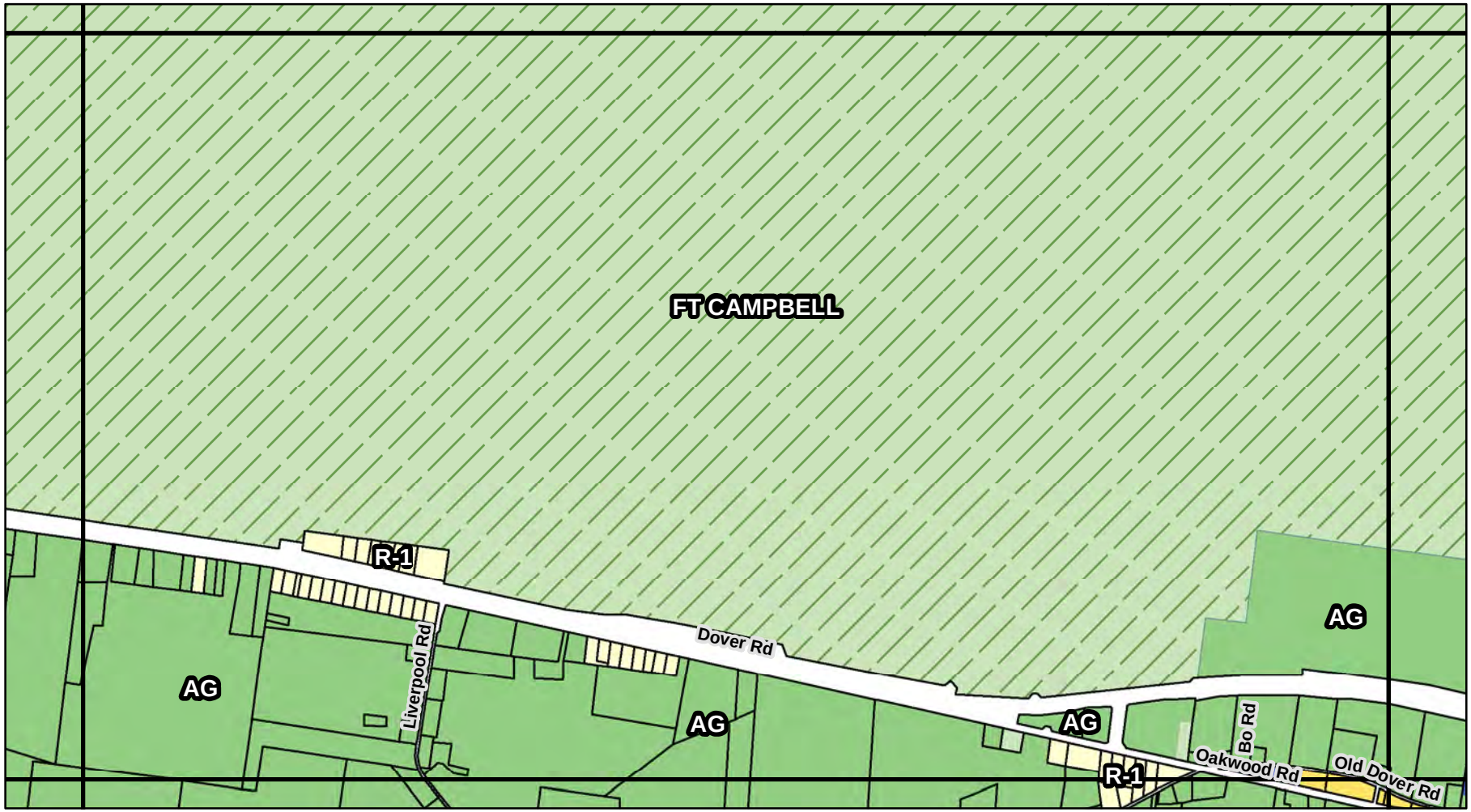

Map Page # 050

This map was generated by the Clarksville-Montgomery County Regional Planning Commission and reflects the zoning effective as of **September 25, 2019**. Official current records are housed at the Regional Planning

Regional Planning Commission
329 Main Street
Clarksville, TN 37040

Phone: 931-645-7448
www.cmcrpc.com

1:20,000

0 0.25 0.5
Miles

Clarksville
Parcels

Zoning

AGC
AG
E-1
E-1A
R-1
R-1A
R-2
R-2A
R-2D
R-3
R-4/R-5
R-6
EM-1
EM-1A
RM-1
RM-2
PUD
MLUD
OP
O-1
IC
C-1
C-2
C-3
C-4
C-5
CBD
H-1
M-1
M-2
M-3
FT CAMPBELL
AIRPORT

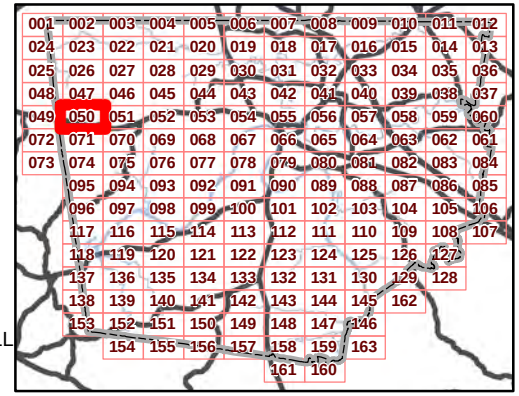

Clarksville - Montgomery County Zoning Map Book

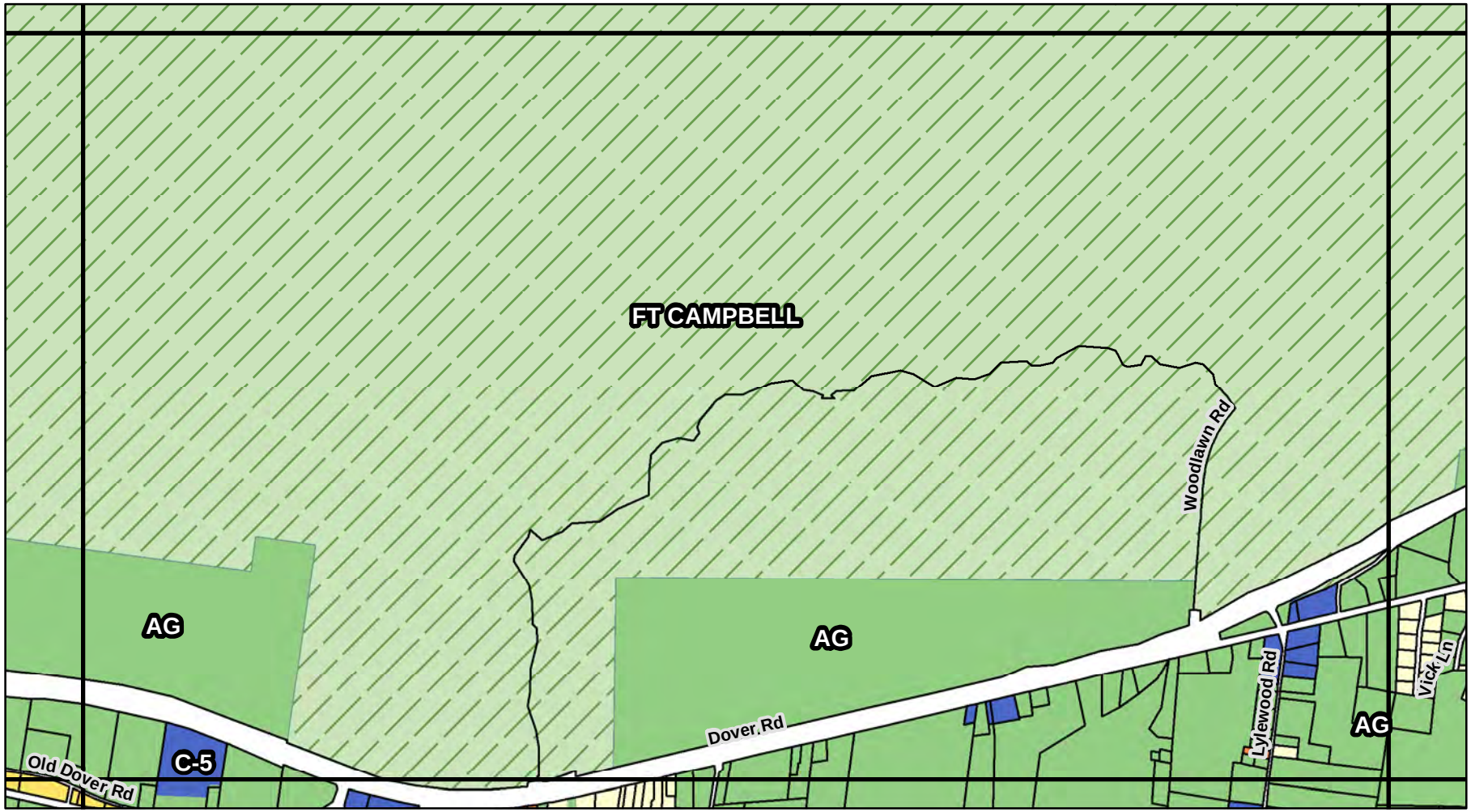

Map Page # 051

This map was generated by the Clarksville-Montgomery County Regional Planning Commission and reflects the zoning effective as of **September 25, 2019**. Official current records are housed at the Regional Planning

Regional Planning Commission
329 Main Street
Clarksville, TN 37040

Phone: 931-645-7448
www.cmcrpc.com

N W E S

1:20,000

0 0.25 0.5
Miles

Clarksville
Parcels

Zoning

AGC
AG
E-1
E-1A
R-1
R-1A
R-2
R-2A
R-2D
R-3
R-4/R-5
R-6
EM-1
EM-1A
RM-1
RM-2
PUD
MLUD
OP
O-1
IC
C-1
C-2
C-3
C-4
C-5
CBD
H-1
M-1
M-2
M-3
FT CAMPBELL
AIRPORT

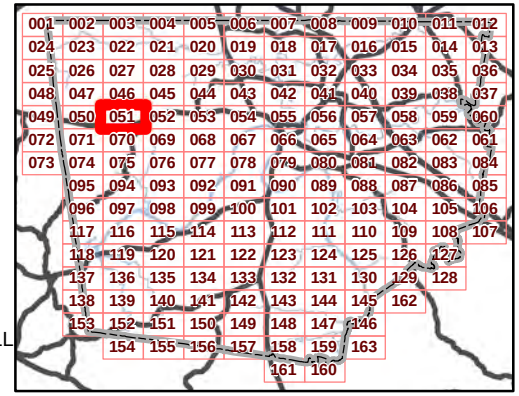

Clarksville - Montgomery County Zoning Map Book

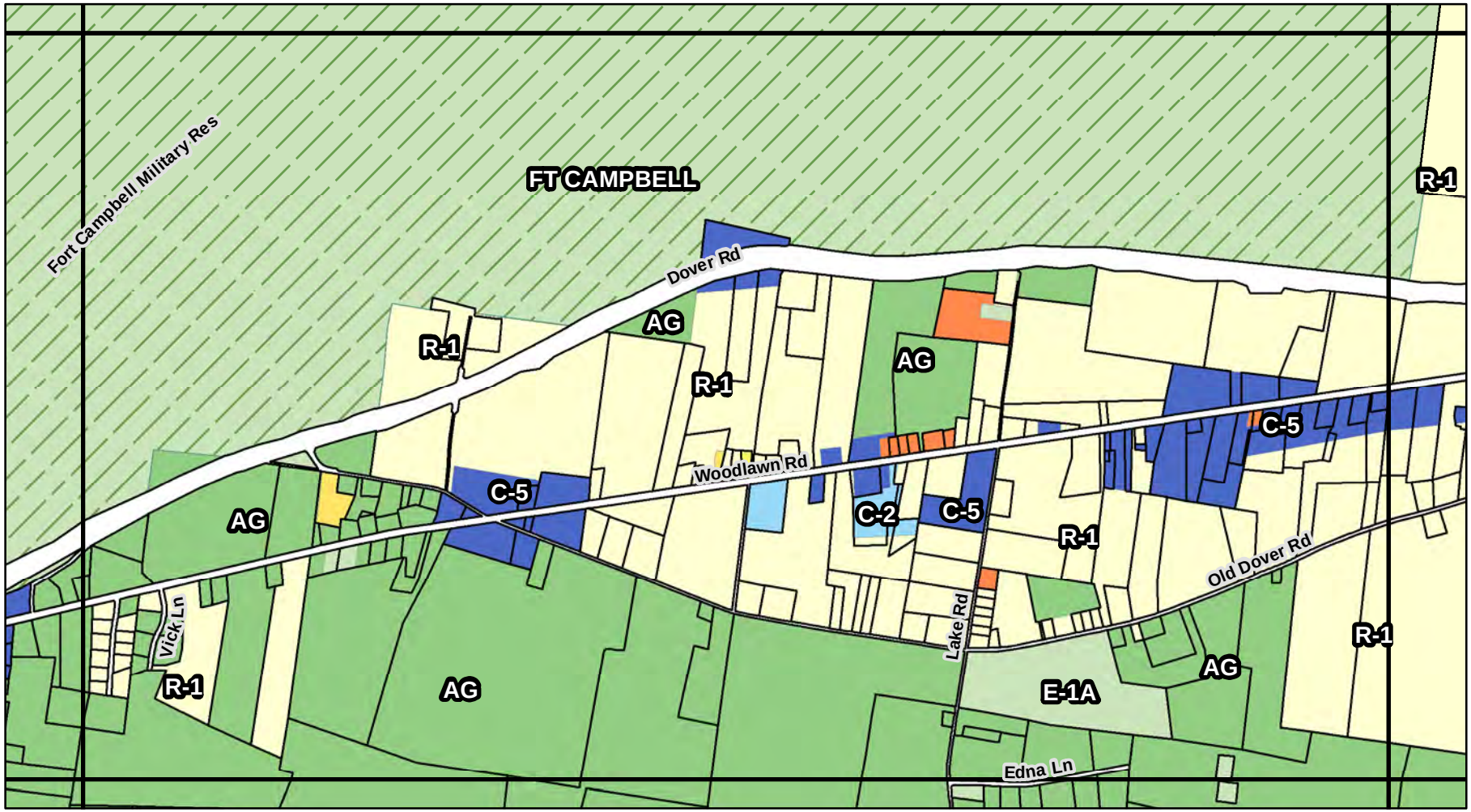

Map Page # 052

This map was generated by the Clarksville-Montgomery County Regional Planning Commission and reflects the zoning effective as of **September 25, 2019**. Official current records are housed at the Regional Planning

Regional Planning Commission
329 Main Street
Clarksville, TN 37040

Phone: 931-645-7448
www.cmcrpc.com

1:20,000

0 0.25 0.5
Miles

Clarksville
Parcels

Zoning

AGC
AG
E-1
E-1A
R-1
R-1A
R-2
R-2A
R-2D
R-3
R-4/R-5
R-6
EM-1
EM-1A
RM-1
RM-2
PUD
MLUD
OP
O-1
IC
C-1
C-2
C-3
C-4
C-5
CBD
H-1
M-1
M-2
M-3
FT CAMPBELL
AIRPORT

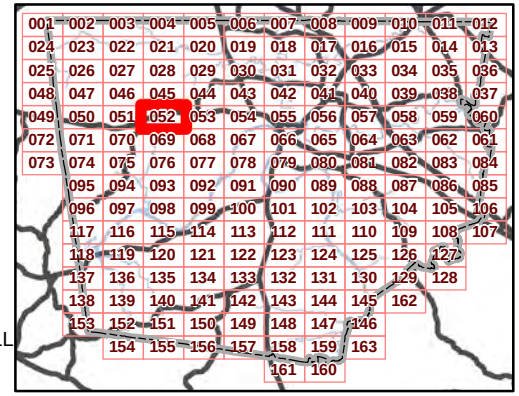

Clarksville - Montgomery County Zoning Map Book

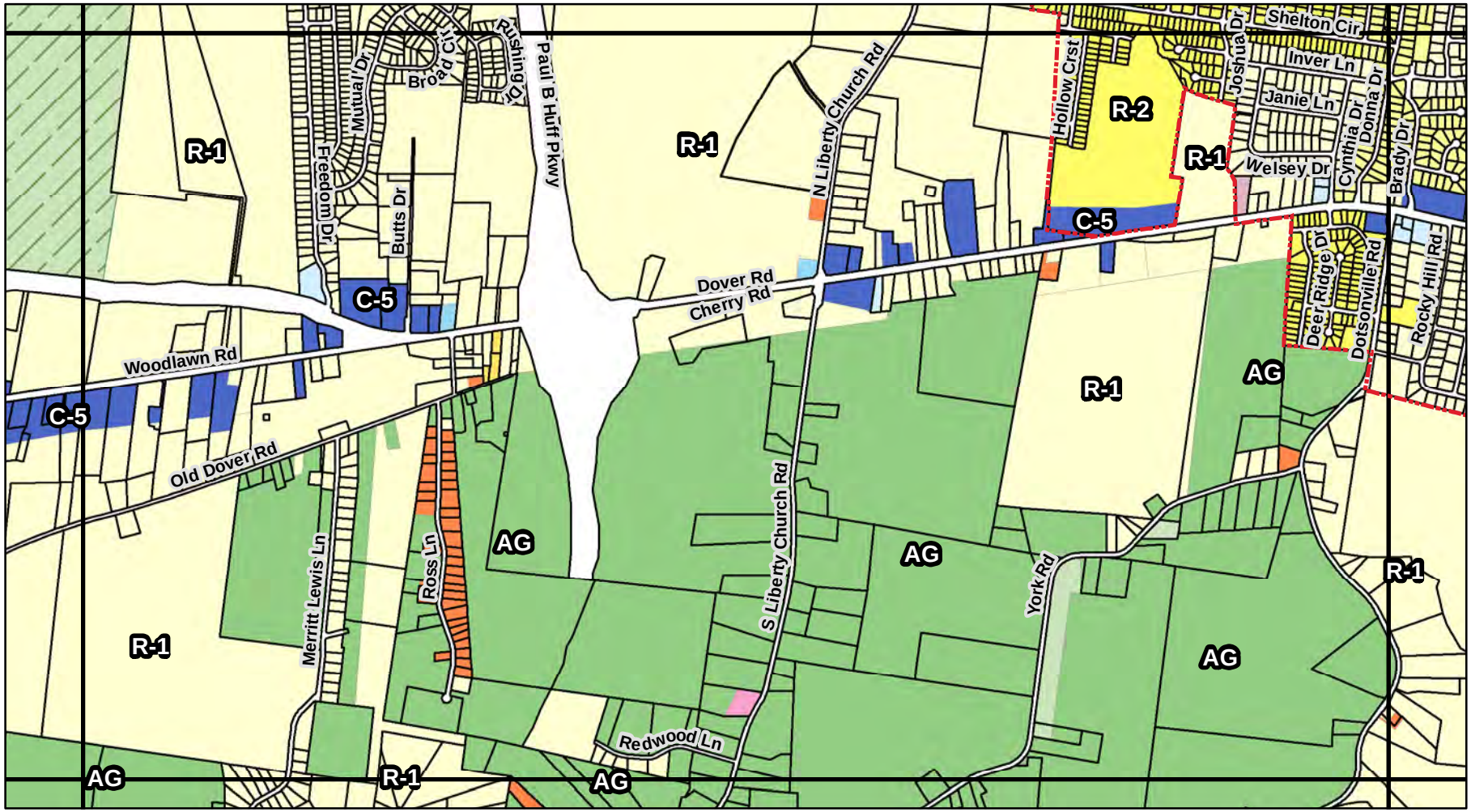

Map Page # 053

This map was generated by the Clarksville-Montgomery County Regional Planning Commission and reflects the zoning effective as of **September 25, 2019**. Official current records are housed at the Regional Planning

Regional Planning Commission
329 Main Street
Clarksville, TN 37040

Phone: 931-645-7448
www.cmcrpc.com

1:20,000

0 0.25 0.5
Miles

Clarksville
Parcels

Zoning

AGC
AG
E-1
E-1A
R-1
R-1A
R-2
R-2A
R-2D
R-3
R-4/R-5
R-6
EM-1
EM-1A
RM-1
RM-2
PUD
MLUD
OP
O-1
IC
C-1
C-2
C-3
C-4
C-5
CBD
H-1
M-1
M-2
M-3
FT CAMPBELL
AIRPORT

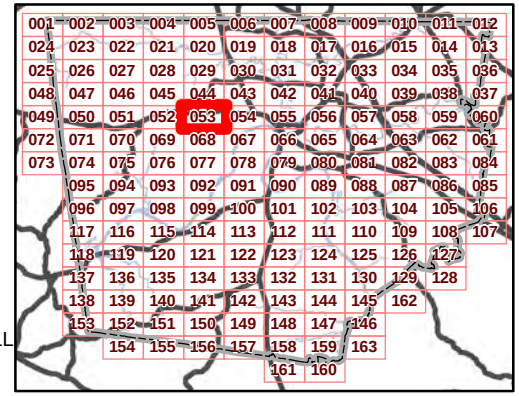

Clarksville - Montgomery County Zoning Map Book

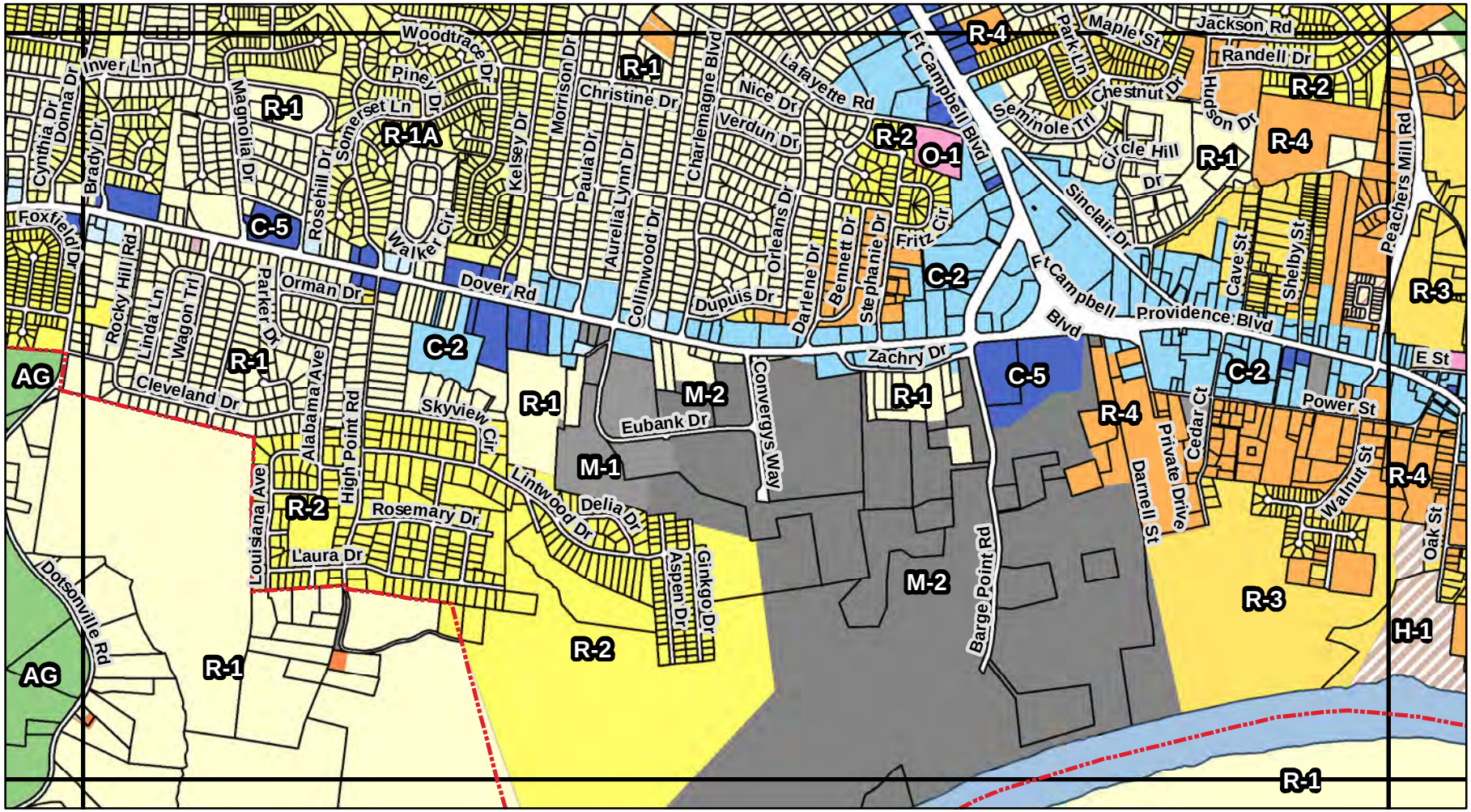

Map Page # 054

This map was generated by the Clarksville-Montgomery County Regional Planning Commission and reflects the zoning effective as of **September 25, 2019**. Official current records are housed at the Regional Planning

Regional Planning Commission
329 Main Street
Clarksville, TN 37040

Phone: 931-645-7448
www.cmcrpc.com

N W E S

1:20,000

0 0.25 0.5
Miles

Clarksville
Parcels

Zoning

AGC
AG
E-1
E-1A
R-1
R-1A
R-2
R-2A
R-2D
R-3
R-4/R-5
R-6
EM-1
EM-1A
RM-1
RM-2
PUD
MLUD
OP
O-1
IC
C-1
C-2
C-3
C-4
C-5
CBD
H-1
M-1
M-2
M-3
FT CAMPBELL
AIRPORT

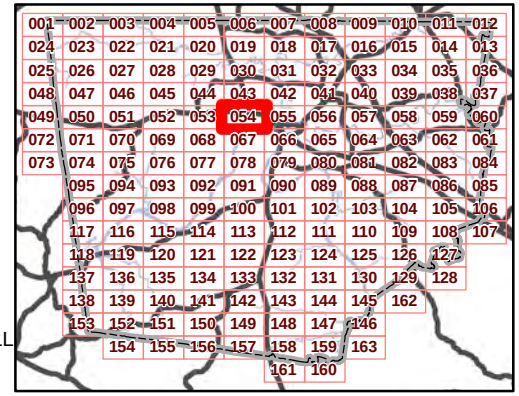

Clarksville - Montgomery County Zoning Map Book

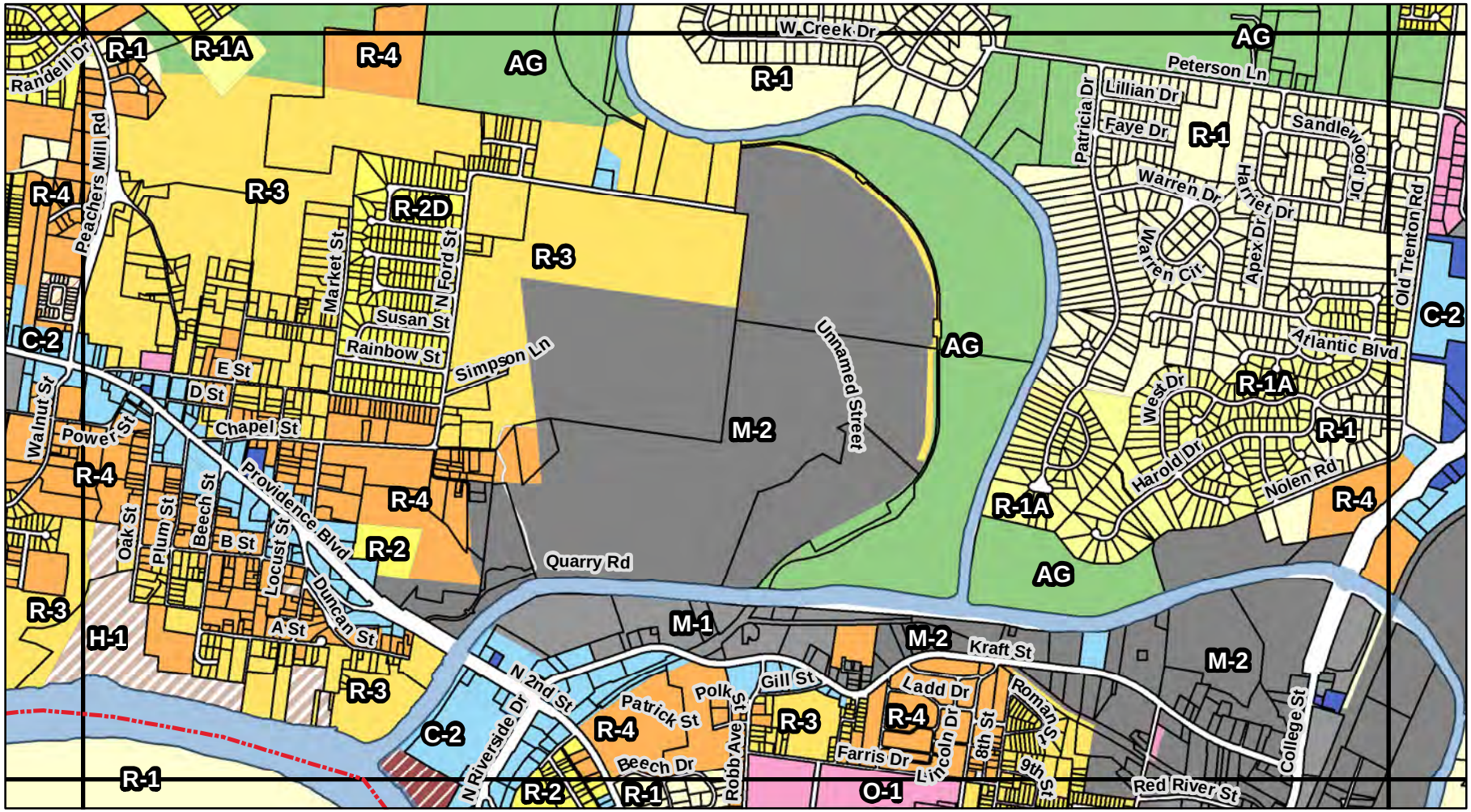

Map Page # 055

This map was generated by the Clarksville-Montgomery County Regional Planning Commission and reflects the zoning effective as of **September 25, 2019**. Official current records are housed at the Regional Planning

Regional Planning Commission
329 Main Street
Clarksville, TN 37040

Phone: 931-645-7448
www.cmcrpc.com

1:20,000

0 0.25 0.5
Miles

Clarksville
Parcels

Zoning

- AGC
- AG
- E-1
- E-1A
- R-1
- R-1A
- R-2
- R-2A
- R-2D
- R-3
- R-4/R-5
- R-6
- EM-1
- EM-1A
- RM-1
- RM-2
- PUD
- MLUD
- OP
- O-1
- IC
- C-1
- C-2
- C-3
- C-4
- C-5
- CBD
- H-1
- M-1
- M-2
- M-3
- FT CAMPBELL
- AIRPORT

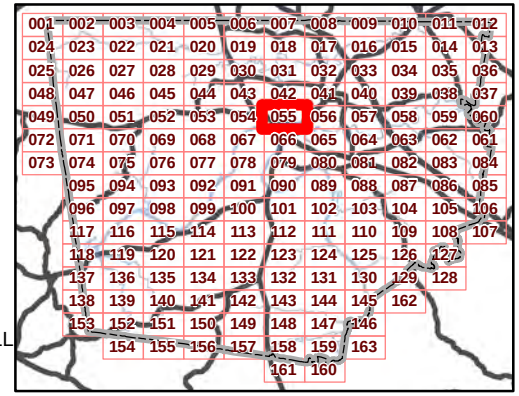

Clarksville - Montgomery County Zoning Map Book

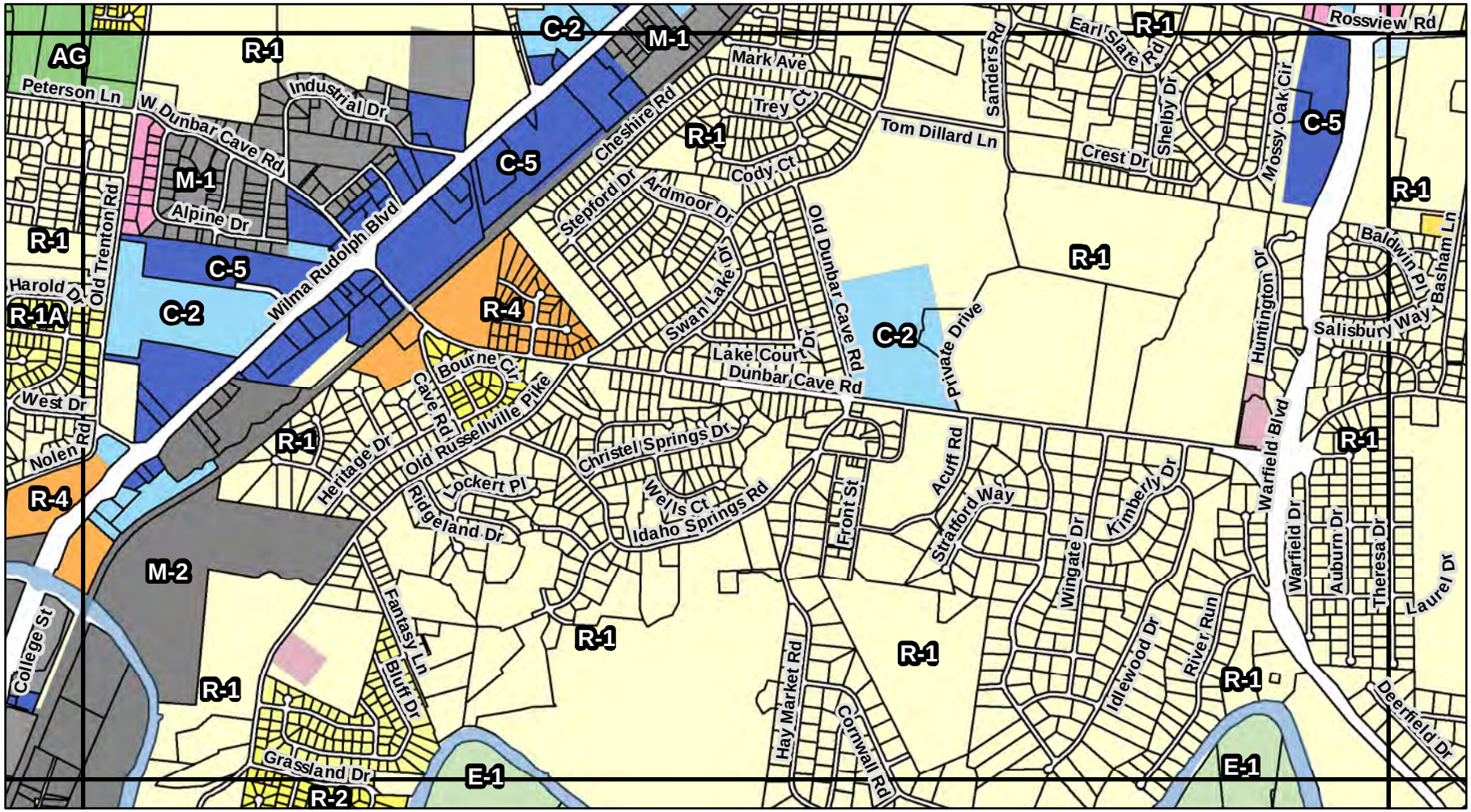

Map Page # 056

This map was generated by the Clarksville-Montgomery County Regional Planning Commission and reflects the zoning effective as of **September 25, 2019**. Official current records are housed at the Regional Planning

Regional Planning Commission
329 Main Street
Clarksville, TN 37040

Phone: 931-645-7448
www.cmcrpc.com

1:20,000

0 0.25 0.5
Miles

Clarksville
Parcels

Zoning

AGC
AG
E-1
E-1A
R-1
R-1A
R-2
R-2A
R-2D
R-3
R-4/R-5
R-6
EM-1
EM-1A
RM-1
RM-2
PUD
MLUD
OP
O-1
IC
C-1
C-2
C-3
C-4
C-5
CBD
H-1
M-1
M-2
M-3
FT CAMPBELL
AIRPORT

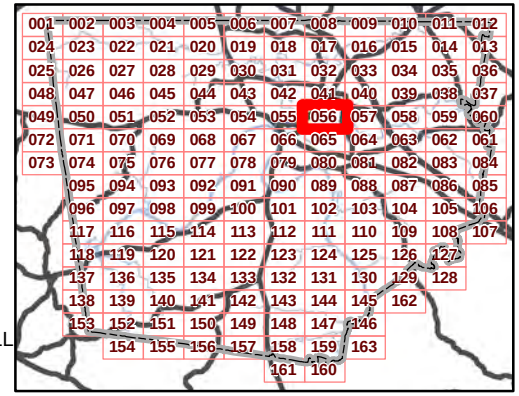

Clarksville - Montgomery County Zoning Map Book

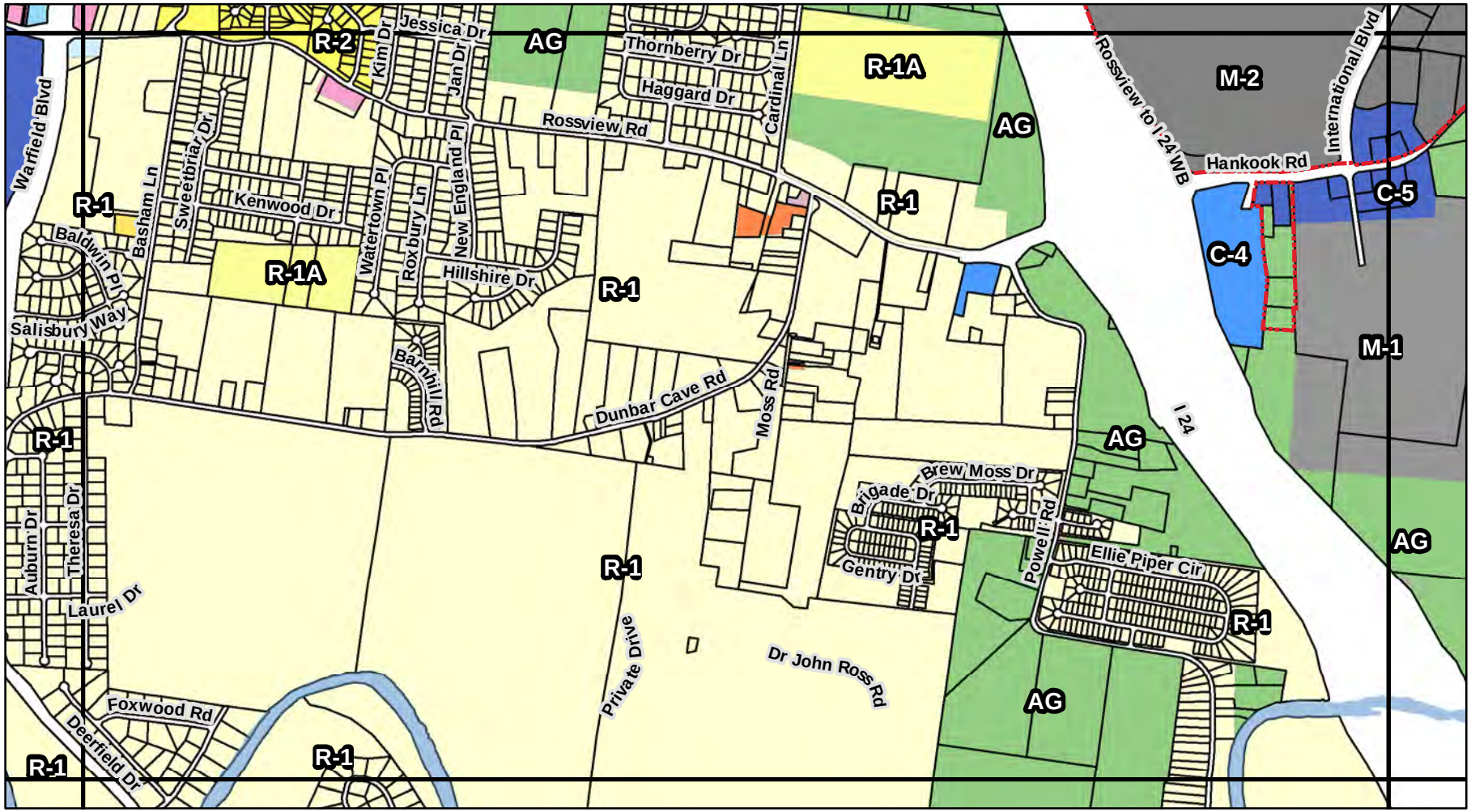

Map Page # 057

This map was generated by the Clarksville-Montgomery County Regional Planning Commission and reflects the zoning effective as of **September 25, 2019**. Official current records are housed at the Regional Planning

Regional Planning Commission
329 Main Street
Clarksville, TN 37040

Phone: 931-645-7448
www.cmcrpc.com

1:20,000

0 0.25 0.5
Miles

Clarksville
Parcels

Zoning

AGC
AG
E-1
E-1A
R-1
R-1A
R-2
R-2A
R-2D
R-3
R-4/R-5
R-6
EM-1
EM-1A
RM-1
RM-2
PUD
MLUD
OP
O-1
IC
C-1
C-2
C-3
C-4
C-5
CBD
H-1
M-1
M-2
M-3
FT CAMPBELL
AIRPORT

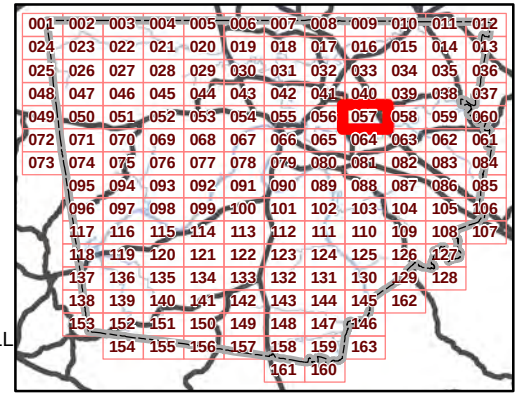

Clarksville - Montgomery County Zoning Map Book

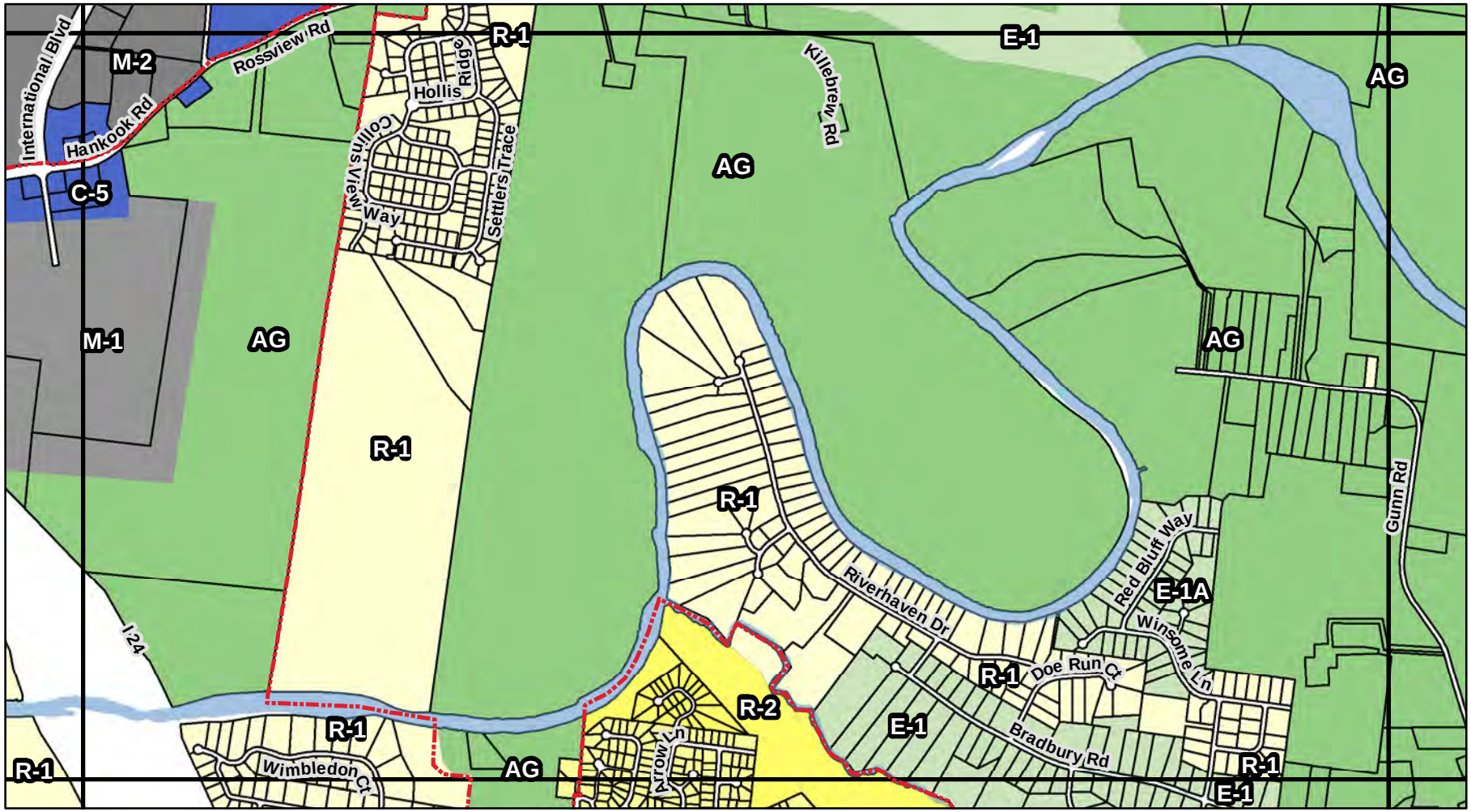

Map Page # 058

This map was generated by the Clarksville-Montgomery County Regional Planning Commission and reflects the zoning effective as of **September 25, 2019**. Official current records are housed at the Regional Planning

Regional Planning Commission
329 Main Street
Clarksville, TN 37040

Phone: 931-645-7448
www.cmcrpc.com

N W E S

1:20,000

0 0.25 0.5
Miles

Clarksville
Parcels

Zoning

AGC
AG
E-1
E-1A
R-1
R-1A
R-2
R-2A
R-2D
R-3
R-4/R-5
R-6
EM-1
EM-1A
RM-1
RM-2
PUD
MLUD
OP
O-1
IC
C-1
C-2
C-3
C-4
C-5
CBD
H-1
M-1
M-2
M-3
FT CAMPBELL
AIRPORT

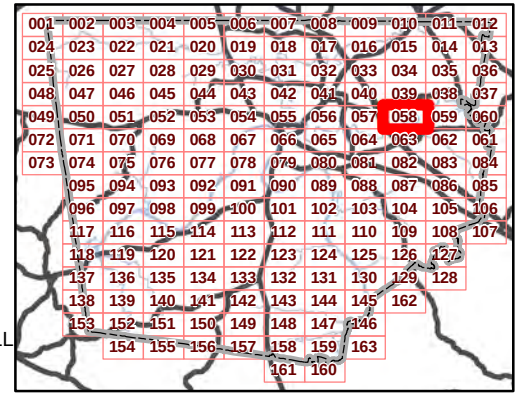

Clarksville - Montgomery County Zoning Map Book

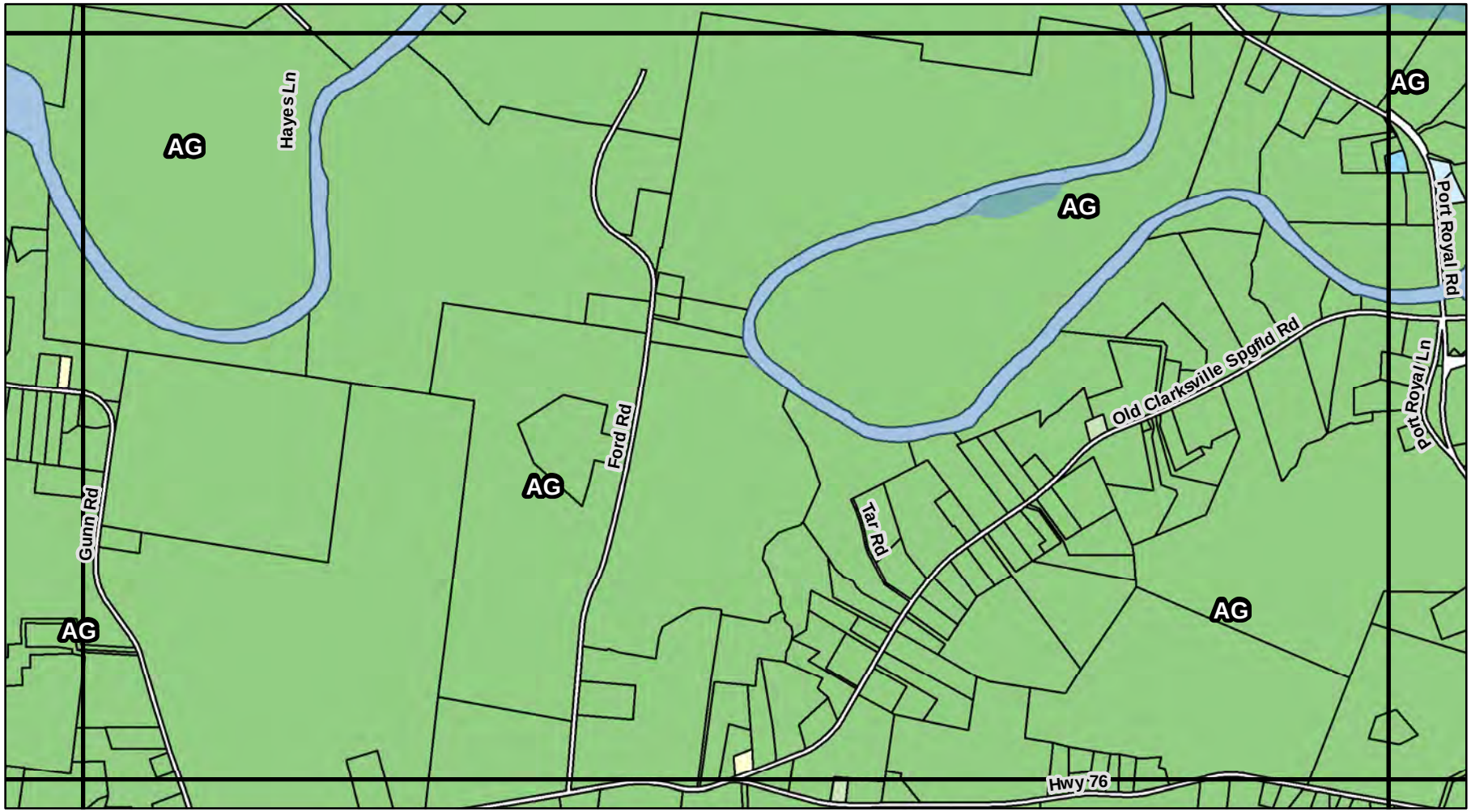

Map Page # 059

This map was generated by the Clarksville-Montgomery County Regional Planning Commission and reflects the zoning effective as of **September 25, 2019**. Official current records are housed at the Regional Planning

Regional Planning Commission
329 Main Street
Clarksville, TN 37040

Phone: 931-645-7448
www.cmcrpc.com

1:20,000

0 0.25 0.5
Miles

Clarksville
Parcels

Zoning

AGC
AG
E-1
E-1A
R-1
R-1A
R-2
R-2A
R-2D
R-3
R-4/R-5
R-6
EM-1
EM-1A
RM-1
RM-2
PUD
MLUD
OP
O-1
IC
C-1
C-2
C-3
C-4
C-5
CBD
H-1
M-1
M-2
M-3
FT CAMPBELL
AIRPORT

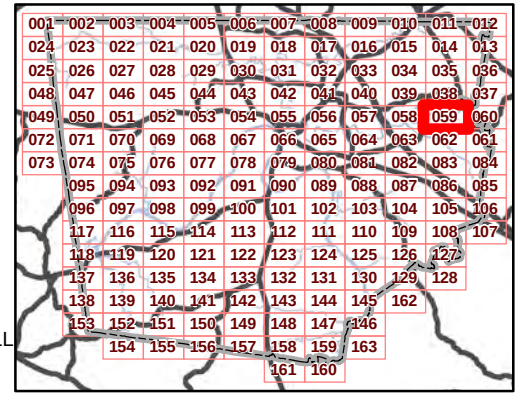

Clarksville - Montgomery County Zoning Map Book

Map Page # 060

This map was generated by the Clarksville-Montgomery County Regional Planning Commission and reflects the zoning effective as of **September 25, 2019**. Official current records are housed at the Regional Planning

Regional Planning Commission
329 Main Street
Clarksville, TN 37040

Phone: 931-645-7448
www.cmcrpc.com

1:20,000

0 0.25 0.5
Miles

Clarksville
Parcels

Zoning

AGC
AG
E-1
E-1A
R-1
R-1A
R-2
R-2A
R-2D
R-3
R-4/R-5
R-6
EM-1
EM-1A
RM-1
RM-2
PUD
MLUD
OP
O-1
IC
C-1
C-2
C-3
C-4
C-5
CBD
H-1
M-1
M-2
M-3
FT CAMPBELL
AIRPORT

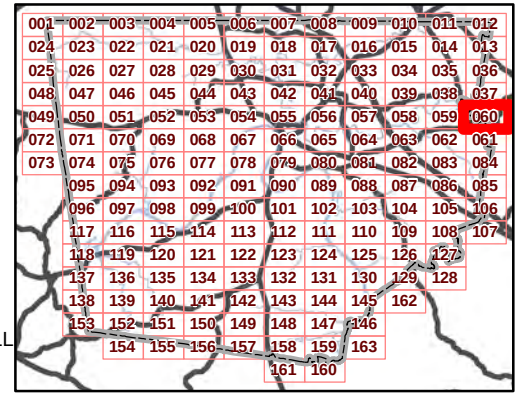

Clarksville - Montgomery County Zoning Map Book



Map Page # 072

This map was generated by the Clarksville-Montgomery County Regional Planning Commission and reflects the zoning effective as of **September 25, 2019**. Official current records are housed at the Regional Planning

Regional Planning Commission
329 Main Street
Clarksville, TN 37040

Phone: 931-645-7448
www.cmcrpc.com

1:20,000

0 0.25 0.5
Miles

Clarksville
Parcels

Zoning

AGC
AG
E-1
E-1A
R-1
R-1A
R-2
R-2A
R-2D
R-3
R-4/R-5
R-6
EM-1
EM-1A
RM-1
RM-2
PUD
MLUD
OP
O-1
IC
C-1
C-2
C-3
C-4
C-5
CBD
H-1
M-1
M-2
M-3
FT CAMPBELL
AIRPORT

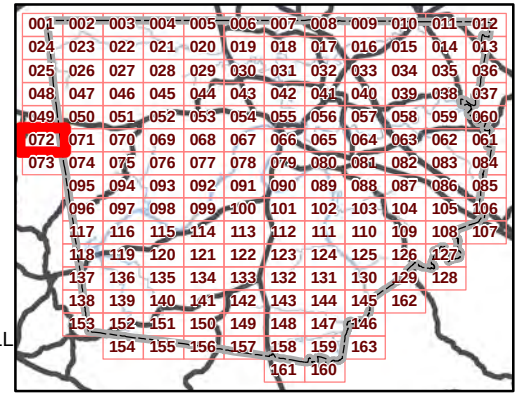

Clarksville - Montgomery County Zoning Map Book

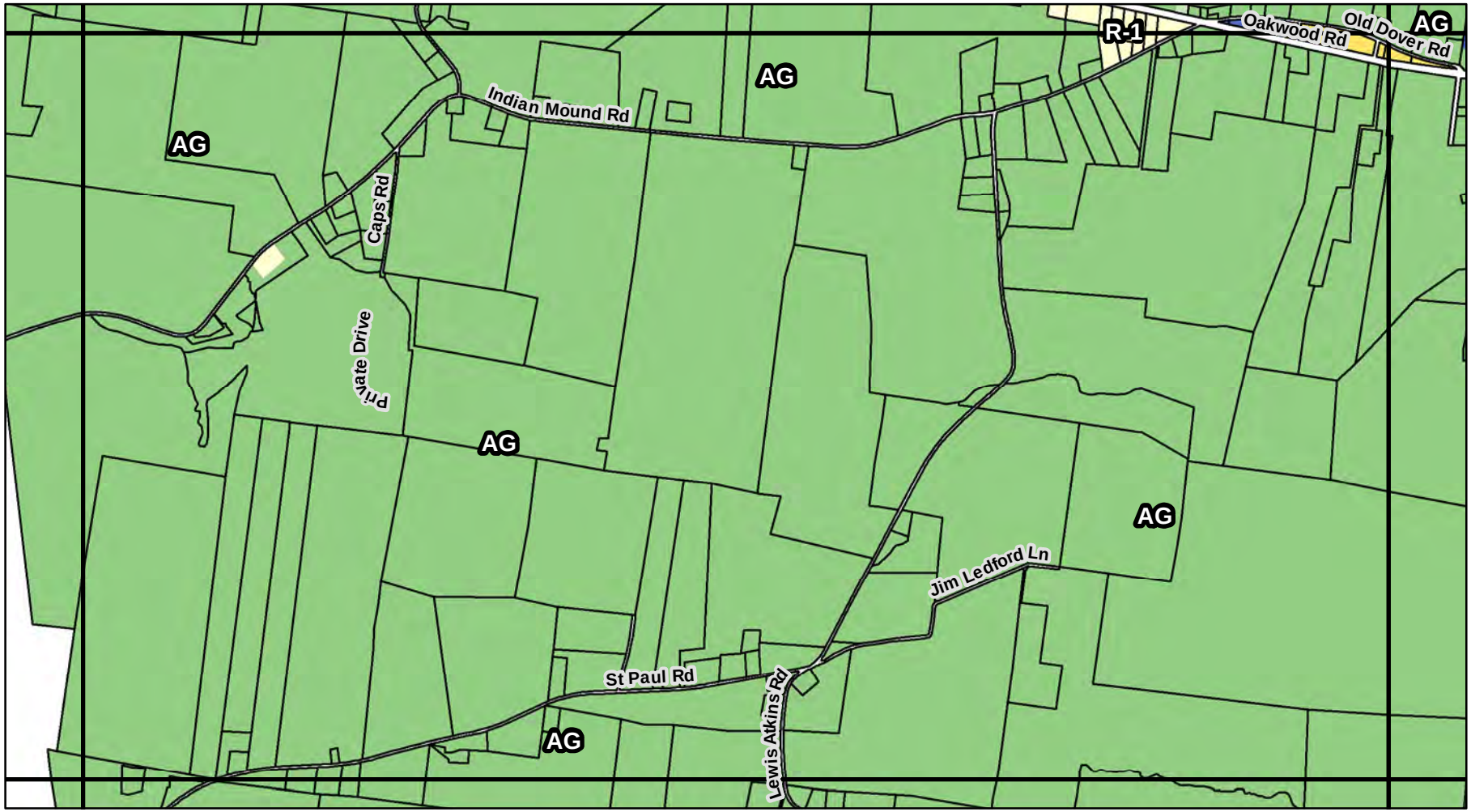

Map Page # 071

This map was generated by the Clarksville-Montgomery County Regional Planning Commission and reflects the zoning effective as of **September 25, 2019**. Official current records are housed at the Regional Planning

Regional Planning Commission
329 Main Street
Clarksville, TN 37040

Phone: 931-645-7448
www.cmcrpc.com

1:20,000

0 0.25 0.5
Miles

Clarksville
Parcels

Zoning

AGC
AG
E-1
E-1A
R-1
R-1A
R-2
R-2A
R-2D
R-3
R-4/R-5
R-6
EM-1
EM-1A
RM-1
RM-2
PUD
MLUD
OP
O-1
IC
C-1
C-2
C-3
C-4
C-5
CBD
H-1
M-1
M-2
M-3
FT CAMPBELL
AIRPORT

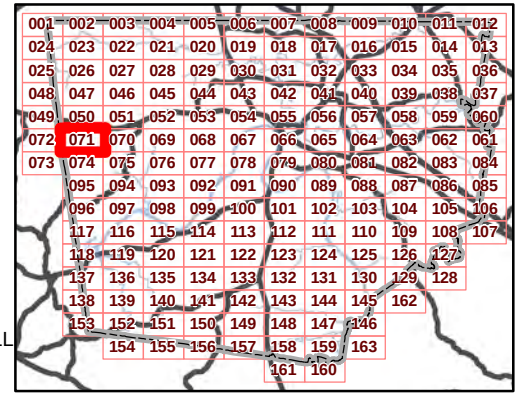

Clarksville - Montgomery County Zoning Map Book

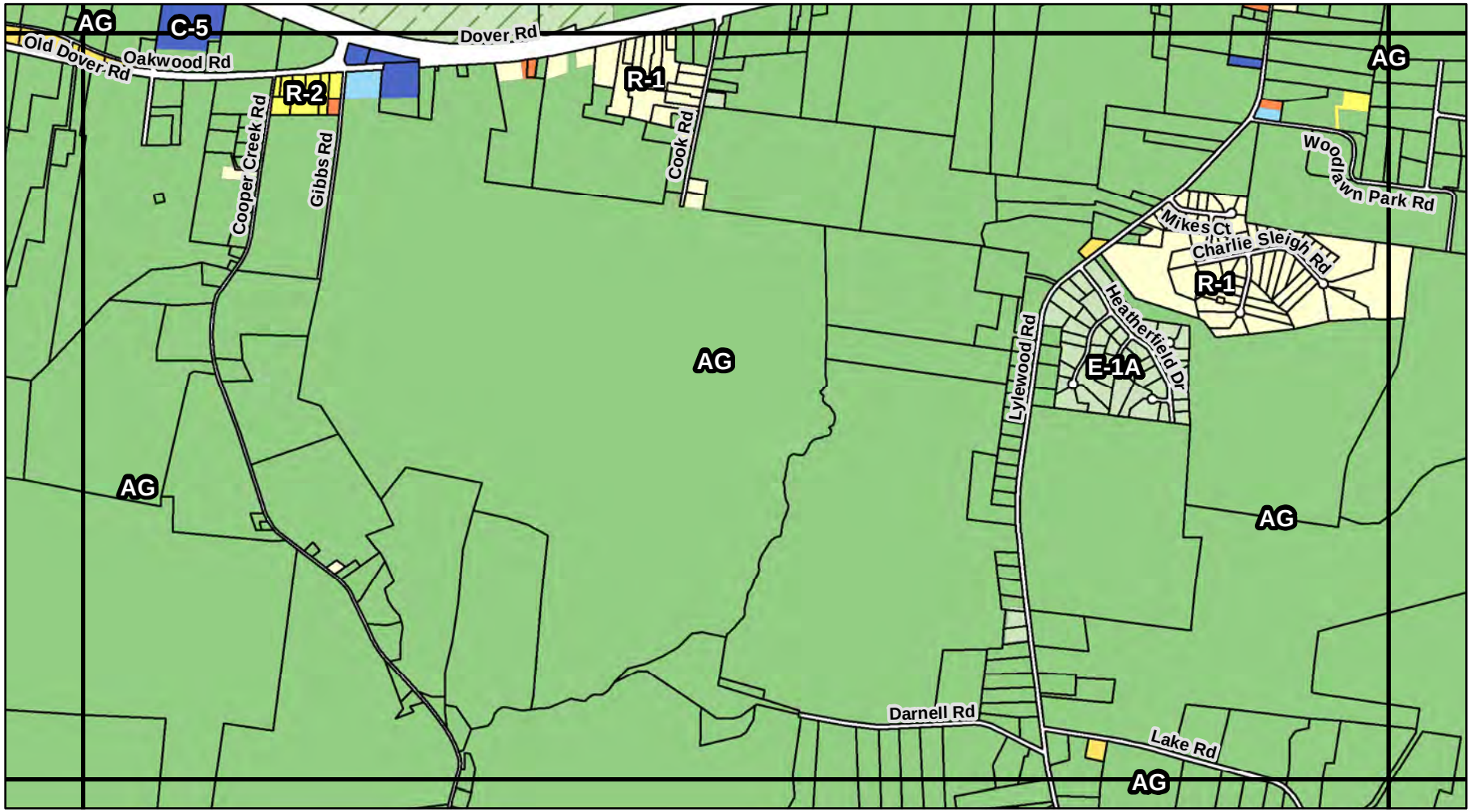

Map Page # 070

This map was generated by the Clarksville-Montgomery County Regional Planning Commission and reflects the zoning effective as of **September 25, 2019**. Official current records are housed at the Regional Planning

Regional Planning Commission
329 Main Street
Clarksville, TN 37040

Phone: 931-645-7448
www.cmcrpc.com

1:20,000

0 0.25 0.5
Miles

Clarksville
Parcels

Zoning

AGC
AG
E-1
E-1A
R-1
R-1A
R-2
R-2A
R-2D
R-3
R-4/R-5
R-6
EM-1
EM-1A
RM-1
RM-2
PUD
MLUD
OP
O-1
IC
C-1
C-2
C-3
C-4
C-5
CBD
H-1
M-1
M-2
M-3
FT CAMPBELL
AIRPORT

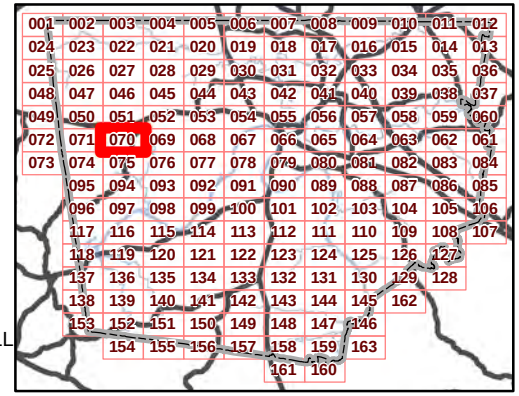

Clarksville - Montgomery County Zoning Map Book

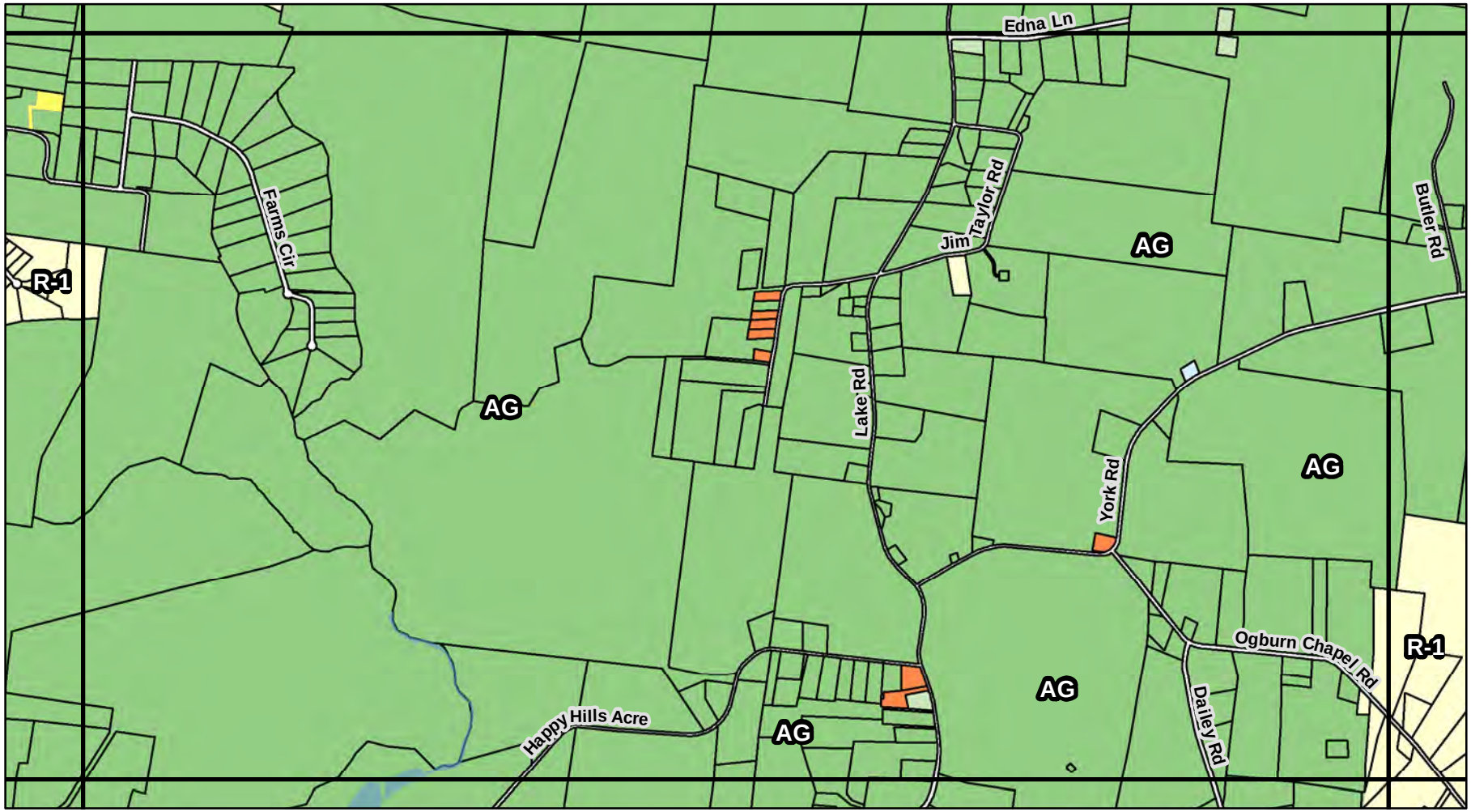

Map Page # 069

This map was generated by the Clarksville-Montgomery County Regional Planning Commission and reflects the zoning effective as of **September 25, 2019**. Official current records are housed at the Regional Planning

Regional Planning Commission
329 Main Street
Clarksville, TN 37040

Phone: 931-645-7448
www.cmcrpc.com

1:20,000

0 0.25 0.5
Miles

Clarksville
Parcels

Zoning

AGC
AG
E-1
E-1A
R-1
R-1A
R-2
R-2A
R-2D
R-3
R-4/R-5
R-6
EM-1
EM-1A
RM-1
RM-2
PUD
MLUD
OP
O-1
IC
C-1
C-2
C-3
C-4
C-5
CBD
H-1
M-1
M-2
M-3
FT CAMPBELL
AIRPORT

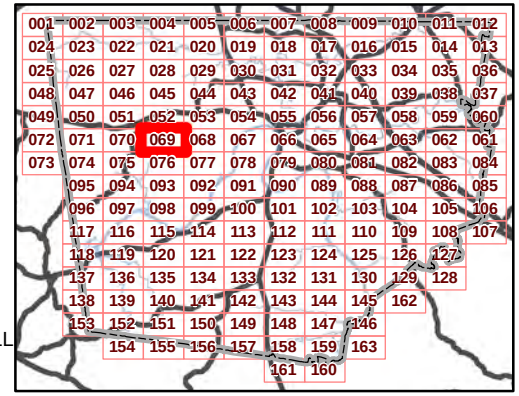

Clarksville - Montgomery County Zoning Map Book

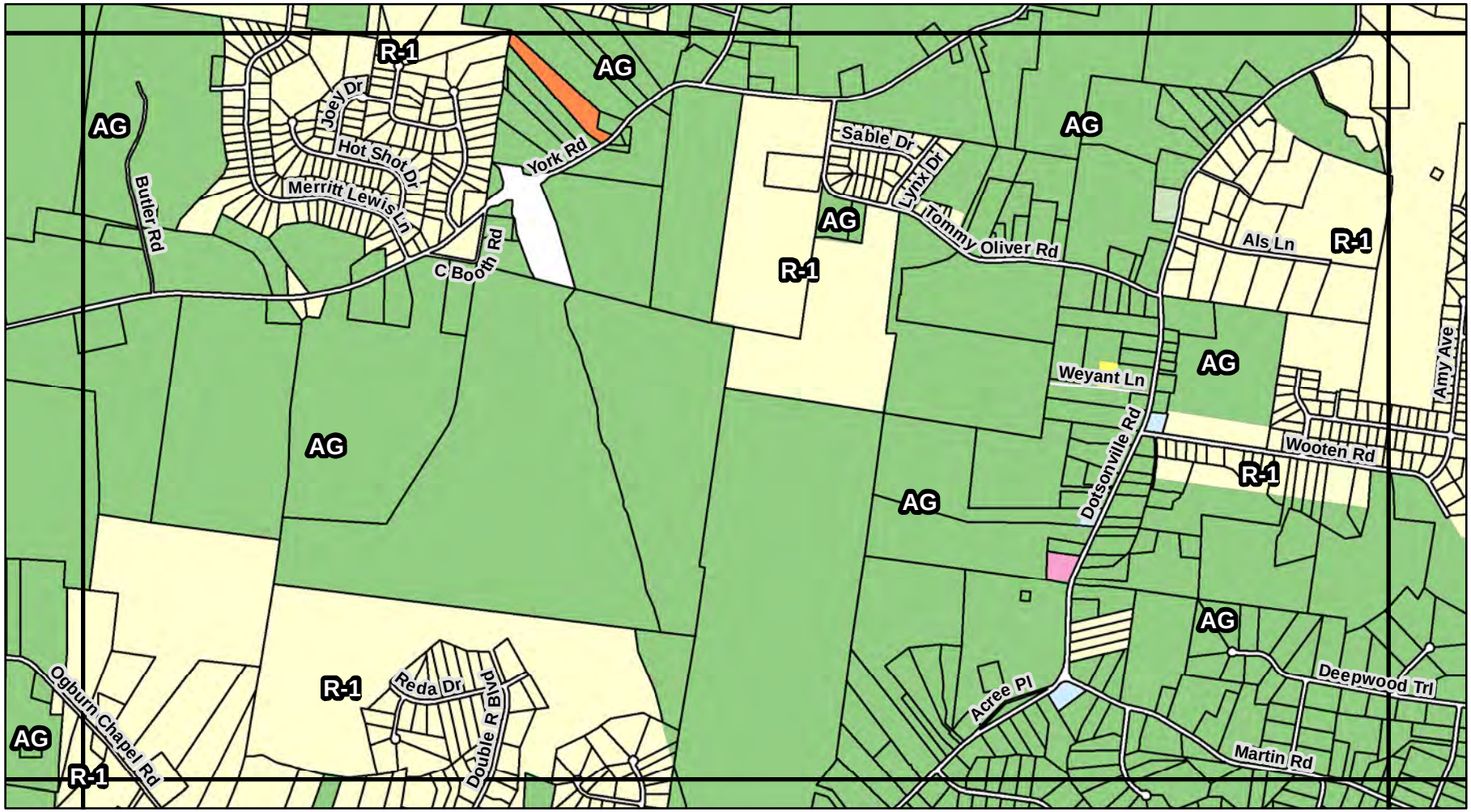

Map Page # 068

This map was generated by the Clarksville-Montgomery County Regional Planning Commission and reflects the zoning effective as of **September 25, 2019**. Official current records are housed at the Regional Planning

Regional Planning Commission
329 Main Street
Clarksville, TN 37040

Phone: 931-645-7448
www.cmcrpc.com

1:20,000

0 0.25 0.5
Miles

Clarksville
Parcels

Zoning

AGC
AG
E-1
E-1A
R-1
R-1A
R-2
R-2A
R-2D
R-3
R-4/R-5
R-6
EM-1
EM-1A
RM-1
RM-2
PUD
MLUD
OP
O-1
IC
C-1
C-2
C-3
C-4
C-5
CBD
H-1
M-1
M-2
M-3
FT CAMPBELL
AIRPORT

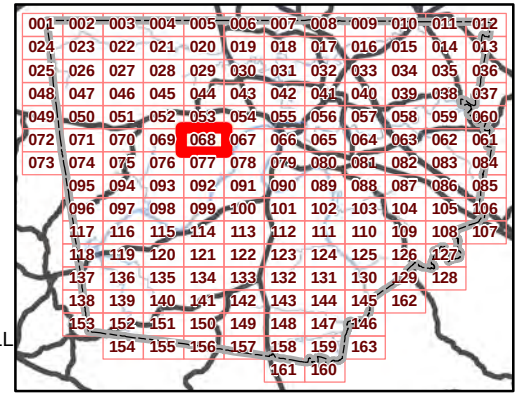

Clarksville - Montgomery County Zoning Map Book

Map Page # 067

This map was generated by the Clarksville-Montgomery County Regional Planning Commission and reflects the zoning effective as of **September 25, 2019**. Official current records are housed at the Regional Planning

Regional Planning Commission
329 Main Street
Clarksville, TN 37040

Phone: 931-645-7448
www.cmcrpc.com

1:20,000

0 0.25 0.5
Miles

Clarksville
Parcels

Zoning

AGC
AG
E-1
E-1A
R-1
R-1A
R-2
R-2A
R-2D
R-3
R-4/R-5
R-6
EM-1
EM-1A
RM-1
RM-2
PUD
MLUD
OP
O-1
IC
C-1
C-2
C-3
C-4
C-5
CBD
H-1
M-1
M-2
M-3
FT CAMPBELL
AIRPORT

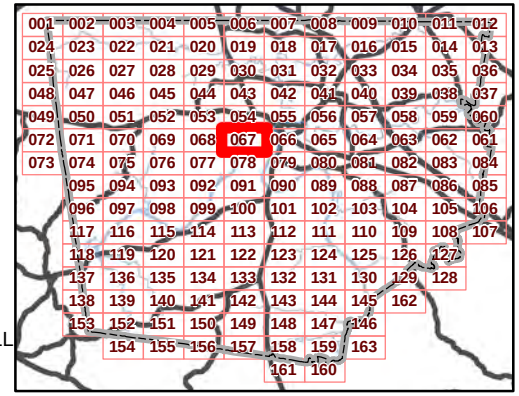

Clarksville - Montgomery County Zoning Map Book

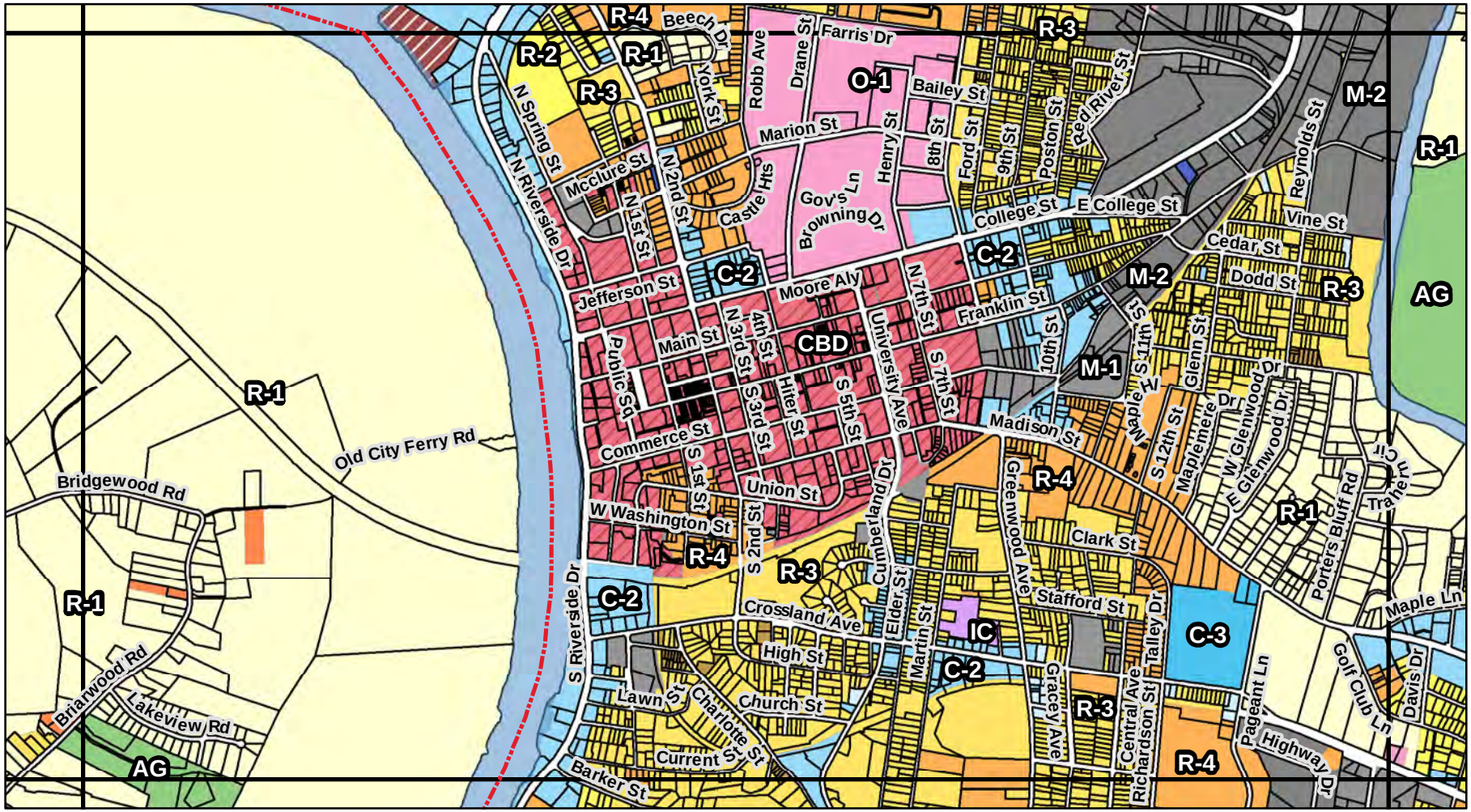

Map Page # 066

This map was generated by the Clarksville-Montgomery County Regional Planning Commission and reflects the zoning effective as of **September 25, 2019**. Official current records are housed at the Regional Planning

Regional Planning Commission
329 Main Street
Clarksville, TN 37040

Phone: 931-645-7448
www.cmcrpc.com

1:20,000

0 0.25 0.5
Miles

Clarksville
Parcels

Zoning

AGC
AG
E-1
E-1A
R-1
R-1A
R-2
R-2A
R-2D
R-3
R-4/R-5
R-6
EM-1
EM-1A
RM-1
RM-2
PUD
MLUD
OP
O-1
IC
C-1
C-2
C-3
C-4
C-5
CBD
H-1
M-1
M-2
M-3
FT CAMPBELL
AIRPORT

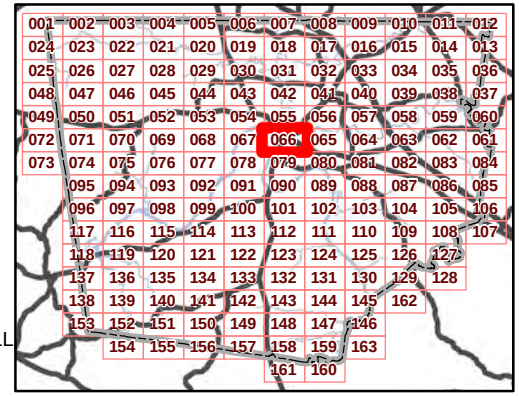

Clarksville - Montgomery County Zoning Map Book

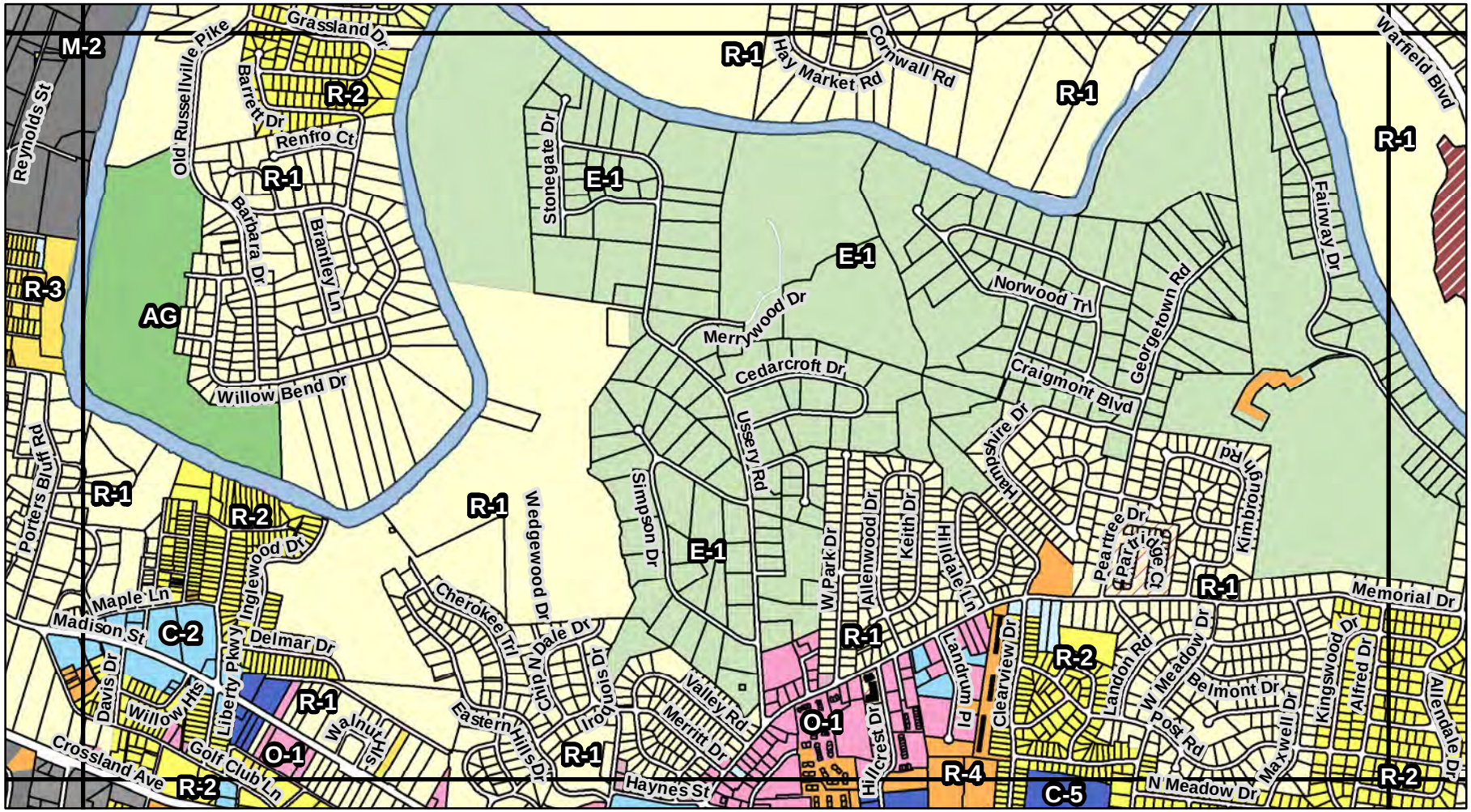

Map Page # 065

This map was generated by the Clarksville-Montgomery County Regional Planning Commission and reflects the zoning effective as of **September 25, 2019**. Official current records are housed at the Regional Planning

Regional Planning Commission
329 Main Street
Clarksville, TN 37040

Phone: 931-645-7448
www.cmcrpc.com

1:20,000

0 0.25 0.5
Miles

Clarksville
Parcels

Zoning

AGC
AG
E-1
E-1A
R-1
R-1A
R-2
R-2A
R-2D
R-3
R-4/R-5
R-6
EM-1
EM-1A
RM-1
RM-2
PUD
MLUD
OP
O-1
IC
C-1
C-2
C-3
C-4
C-5
CBD
H-1
M-1
M-2
M-3
FT CAMPBELL
AIRPORT

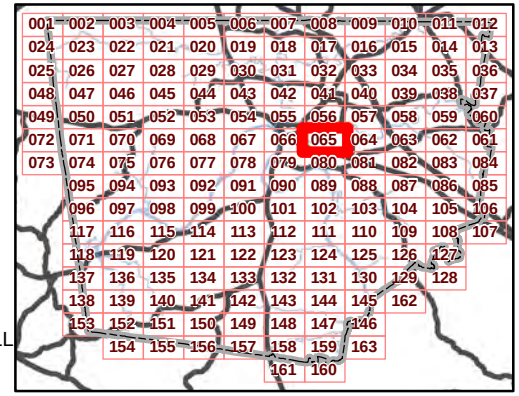

Clarksville - Montgomery County Zoning Map Book

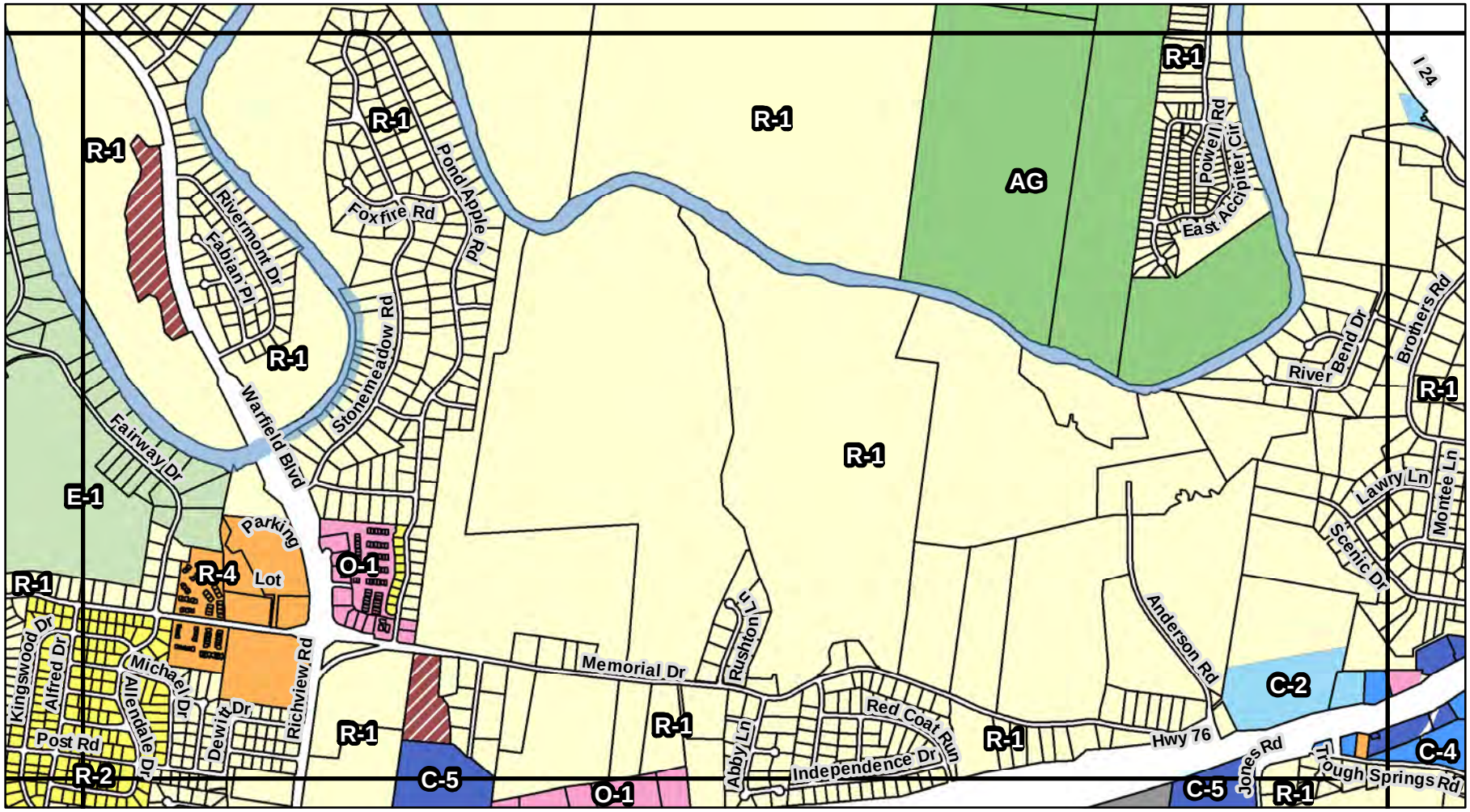

Map Page # 064

This map was generated by the Clarksville-Montgomery County Regional Planning Commission and reflects the zoning effective as of **September 25, 2019**. Official current records are housed at the Regional Planning

Regional Planning Commission
329 Main Street
Clarksville, TN 37040

Phone: 931-645-7448
www.cmcrpc.com

1:20,000

0 0.25 0.5
Miles

Clarksville
Parcels

Zoning

AGC
AG
E-1
E-1A
R-1
R-1A
R-2
R-2A
R-2D
R-3
R-4/R-5
R-6
EM-1
EM-1A
RM-1
RM-2
PUD
MLUD
OP
O-1
IC
C-1
C-2
C-3
C-4
C-5
CBD
H-1
M-1
M-2
M-3
FT CAMPBELL
AIRPORT

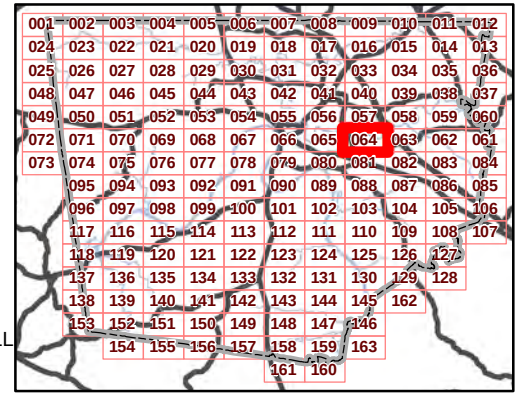

Clarksville - Montgomery County Zoning Map Book

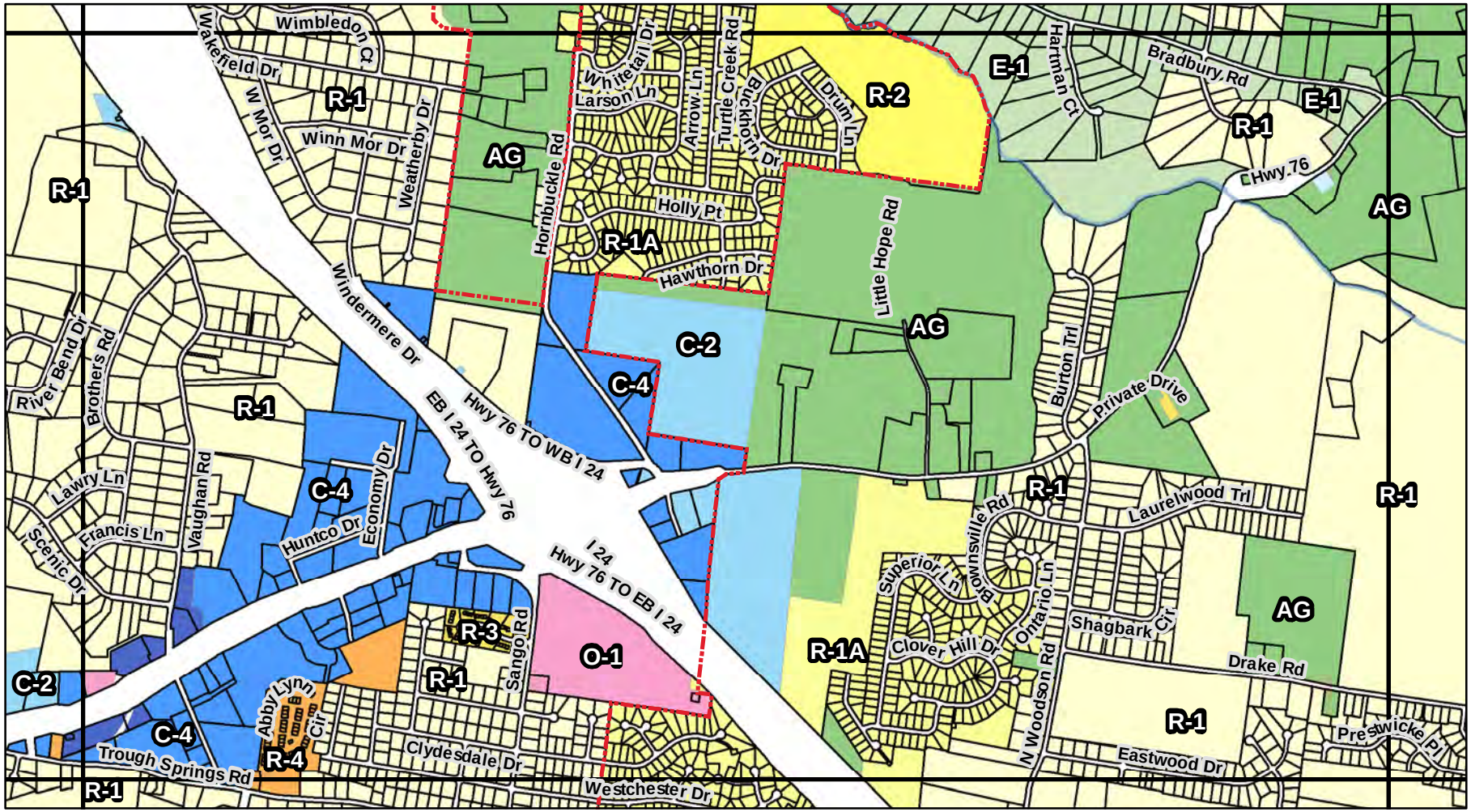

Map Page # 063

This map was generated by the Clarksville-Montgomery County Regional Planning Commission and reflects the zoning effective as of **September 25, 2019**. Official current records are housed at the Regional Planning

Regional Planning Commission
329 Main Street
Clarksville, TN 37040

Phone: 931-645-7448
www.cmcrpc.com

1:20,000

0 0.25 0.5
Miles

Clarksville
Parcels

Zoning

AGC
AG
E-1
E-1A
R-1
R-1A
R-2
R-2A
R-2D
R-3
R-4/R-5
R-6
EM-1
EM-1A
RM-1
RM-2
PUD
MLUD
OP
O-1
IC
C-1
C-2
C-3
C-4
C-5
CBD
H-1
M-1
M-2
M-3
FT CAMPBELL
AIRPORT

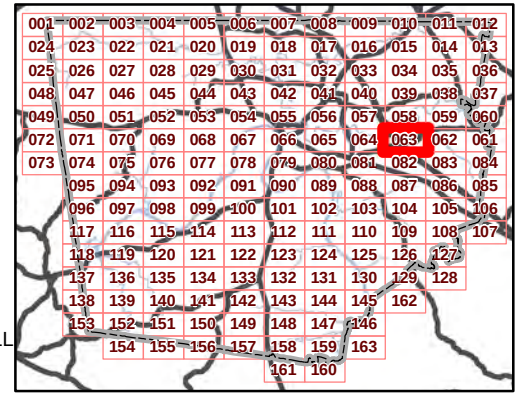

Clarksville - Montgomery County Zoning Map Book

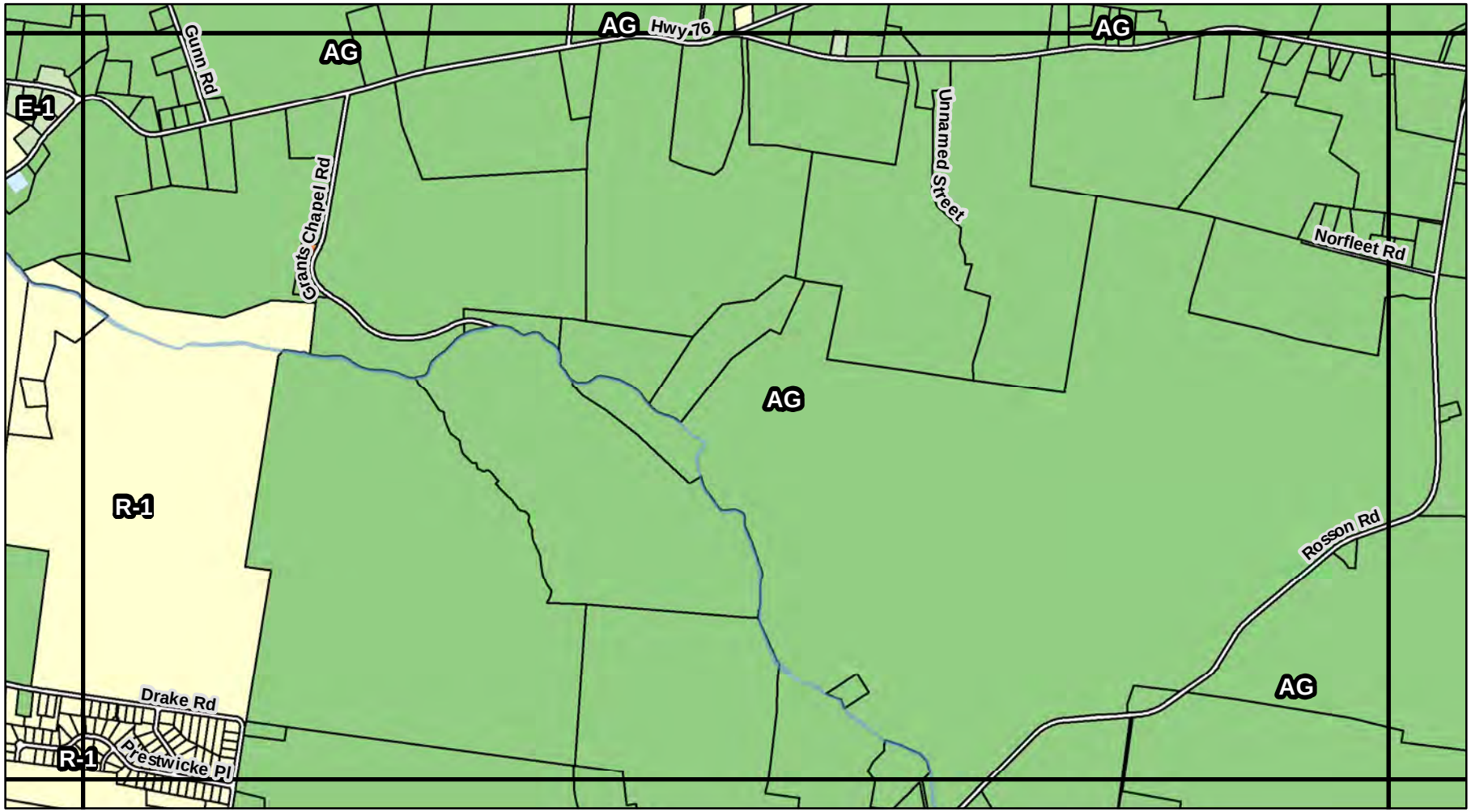

Map Page # 062

This map was generated by the Clarksville-Montgomery County Regional Planning Commission and reflects the zoning effective as of **September 25, 2019**. Official current records are housed at the Regional Planning

Regional Planning Commission
329 Main Street
Clarksville, TN 37040

Phone: 931-645-7448
www.cmcrpc.com

1:20,000

0 0.25 0.5
Miles

Clarksville
Parcels

Zoning

AGC
AG
E-1
E-1A
R-1
R-1A
R-2
R-2A
R-2D
R-3
R-4/R-5
R-6
EM-1
EM-1A
RM-1
RM-2
PUD
MLUD
OP
O-1
IC
C-1
C-2
C-3
C-4
C-5
CBD
H-1
M-1
M-2
M-3
FT CAMPBELL
AIRPORT

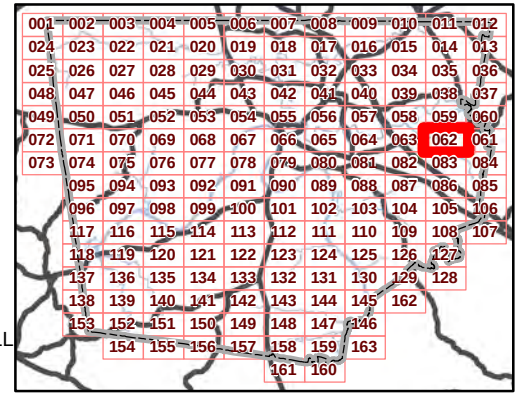

Clarksville - Montgomery County Zoning Map Book

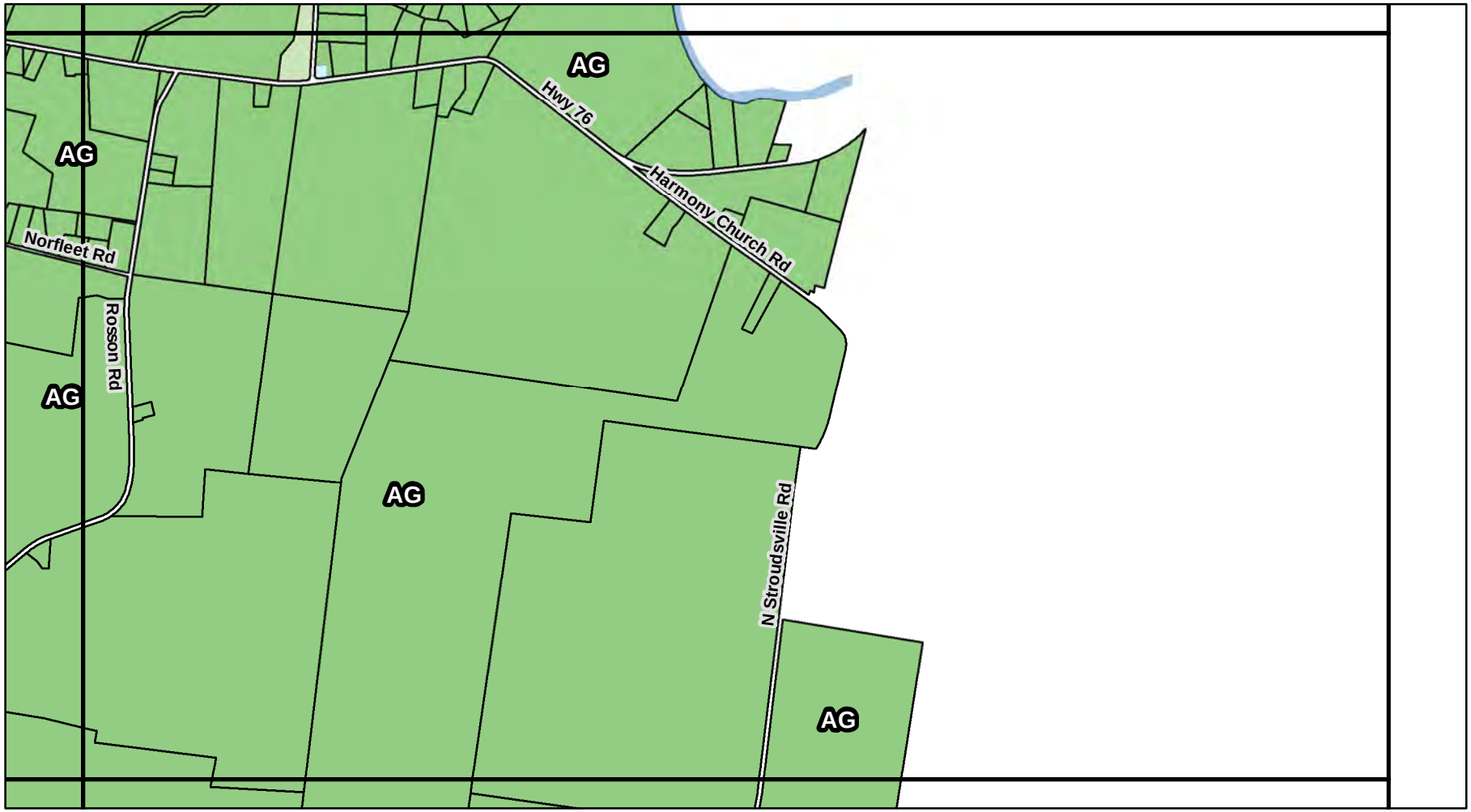

Map Page # 061

This map was generated by the Clarksville-Montgomery County Regional Planning Commission and reflects the zoning effective as of **September 25, 2019**. Official current records are housed at the Regional Planning

Regional Planning Commission
329 Main Street
Clarksville, TN 37040

Phone: 931-645-7448
www.cmcrpc.com

1:20,000

0 0.25 0.5
Miles

Clarksville
Parcels

Zoning

AGC
AG
E-1
E-1A
R-1
R-1A
R-2
R-2A
R-2D
R-3
R-4/R-5
R-6
EM-1
EM-1A
RM-1
RM-2
PUD
MLUD
OP
O-1
IC
C-1
C-2
C-3
C-4
C-5
CBD
H-1
M-1
M-2
M-3
FT CAMPBELL
AIRPORT

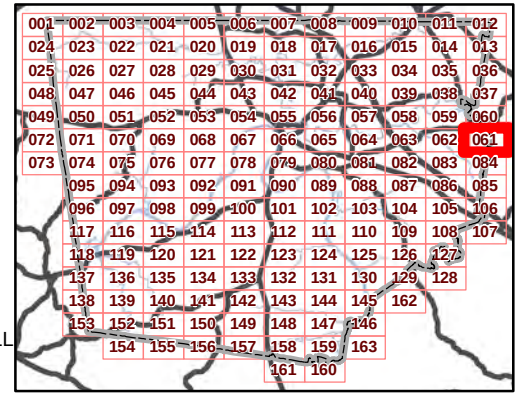

Clarksville - Montgomery County Zoning Map Book



Map Page # 073

This map was generated by the Clarksville-Montgomery County Regional Planning Commission and reflects the zoning effective as of **September 25, 2019**. Official current records are housed at the Regional Planning

Regional Planning Commission
329 Main Street
Clarksville, TN 37040

Phone: 931-645-7448
www.cmcrpc.com

1:20,000

0 0.25 0.5
Miles

Clarksville
Parcels

Zoning

AGC
AG
E-1
E-1A
R-1
R-1A
R-2
R-2A
R-2D
R-3
R-4/R-5
R-6
EM-1
EM-1A
RM-1
RM-2
PUD
MLUD
OP
O-1
IC
C-1
C-2
C-3
C-4
C-5
CBD
H-1
M-1
M-2
M-3
FT CAMPBELL
AIRPORT

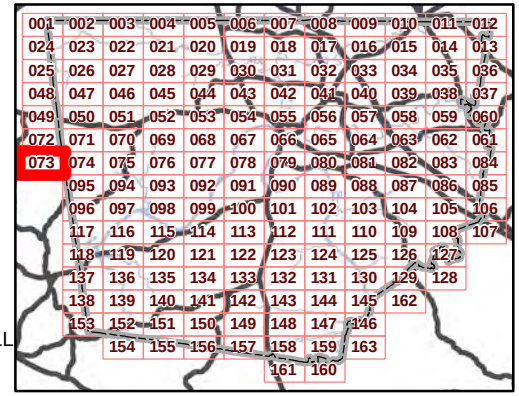

Clarksville - Montgomery County Zoning Map Book

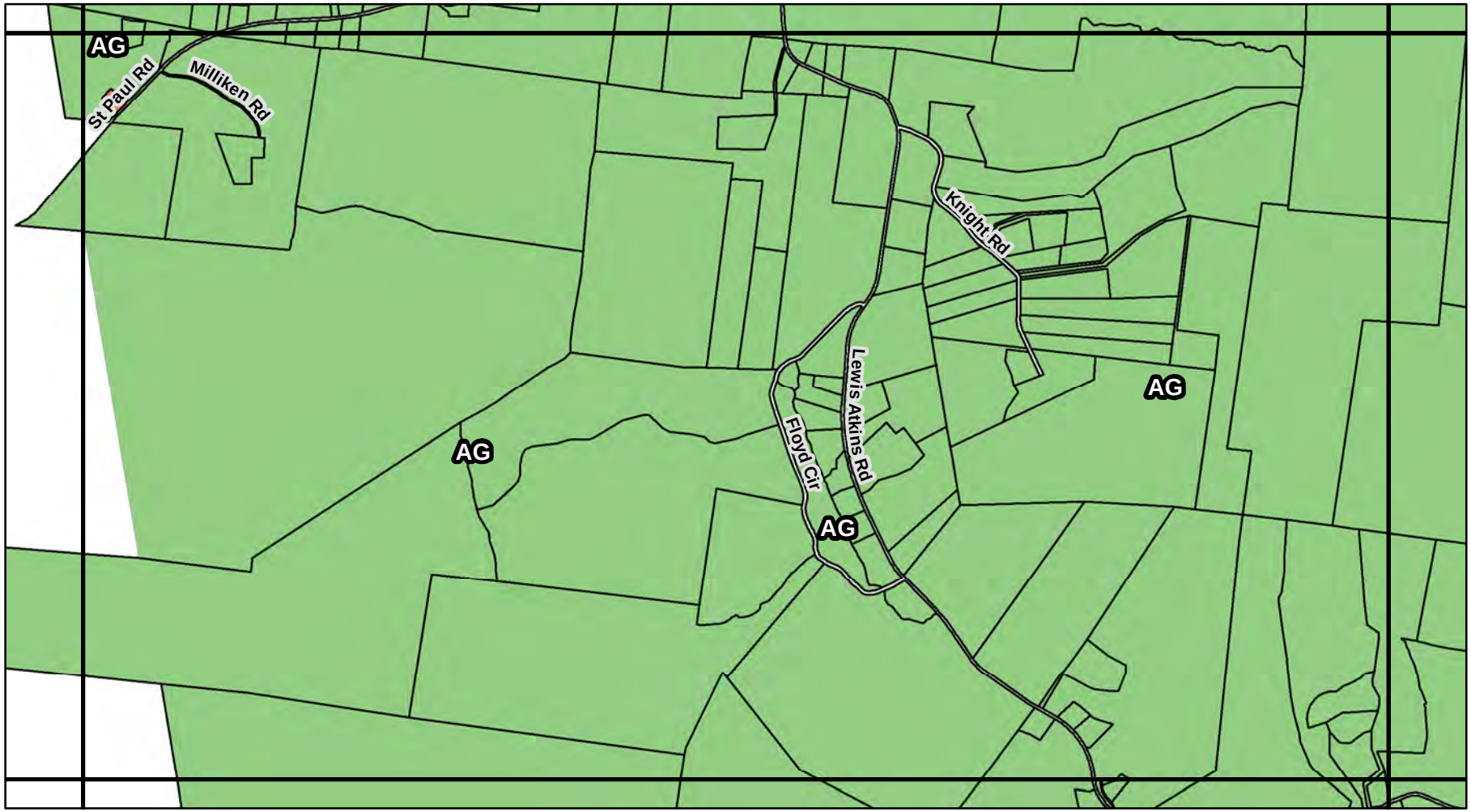

Map Page # 074

This map was generated by the Clarksville-Montgomery County Regional Planning Commission and reflects the zoning effective as of **September 25, 2019**. Official current records are housed at the Regional Planning

Regional Planning Commission
329 Main Street
Clarksville, TN 37040

Phone: 931-645-7448
www.cmcrpc.com

N W E S

1:20,000

0 0.25 0.5
Miles

Clarksville
Parcels

Zoning

AGC
AG
E-1
E-1A
R-1
R-1A
R-2
R-2A
R-2D
R-3
R-4/R-5
R-6
EM-1
EM-1A
RM-1
RM-2
PUD
MLUD
OP
O-1
IC
C-1
C-2
C-3
C-4
C-5
CBD
H-1
M-1
M-2
M-3
FT CAMPBELL
AIRPORT

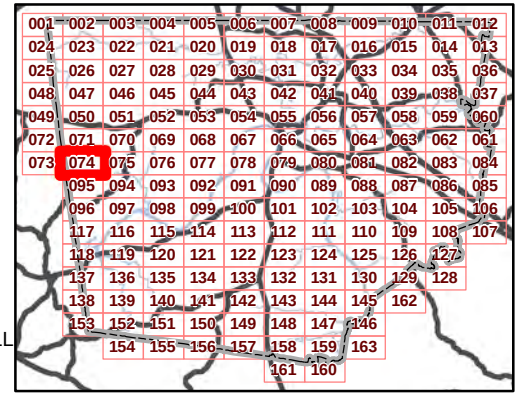

Clarksville - Montgomery County Zoning Map Book

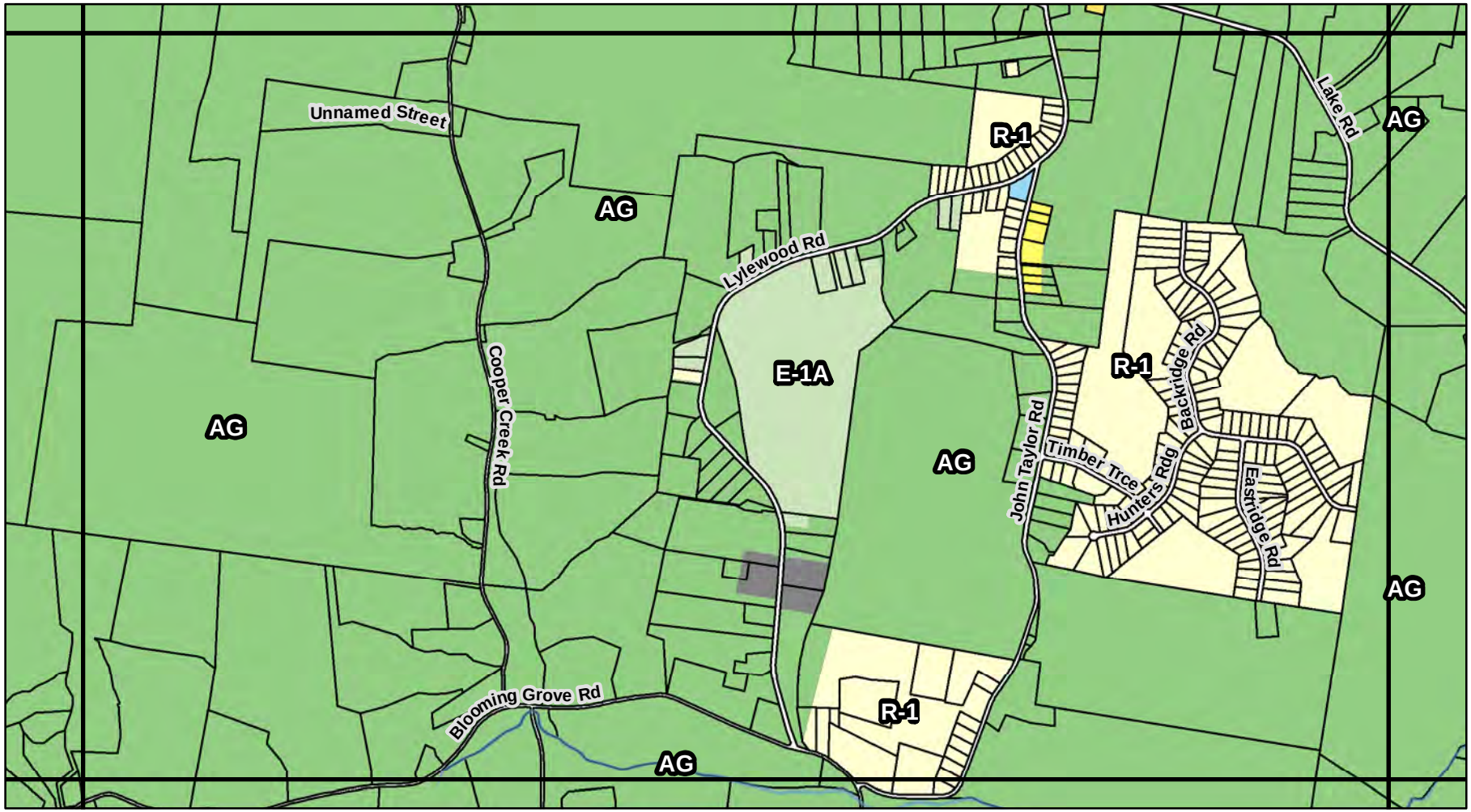

Map Page # 075

This map was generated by the Clarksville-Montgomery County Regional Planning Commission and reflects the zoning effective as of **September 25, 2019**. Official current records are housed at the Regional Planning

Regional Planning Commission
329 Main Street
Clarksville, TN 37040

Phone: 931-645-7448
www.cmcrpc.com

N W E S

1:20,000

0 0.25 0.5
Miles

Clarksville
Parcels

Zoning

AGC
AG
E-1
E-1A
R-1
R-1A
R-2
R-2A
R-2D
R-3
R-4/R-5
R-6
EM-1
EM-1A
RM-1
RM-2
PUD
MLUD
OP
O-1
IC
C-1
C-2
C-3
C-4
C-5
CBD
H-1
M-1
M-2
M-3
FT CAMPBELL
AIRPORT

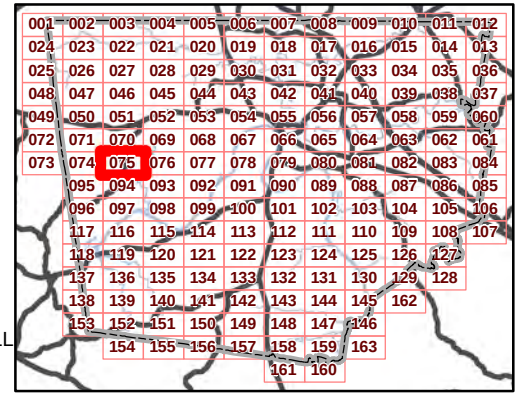

Clarksville - Montgomery County Zoning Map Book

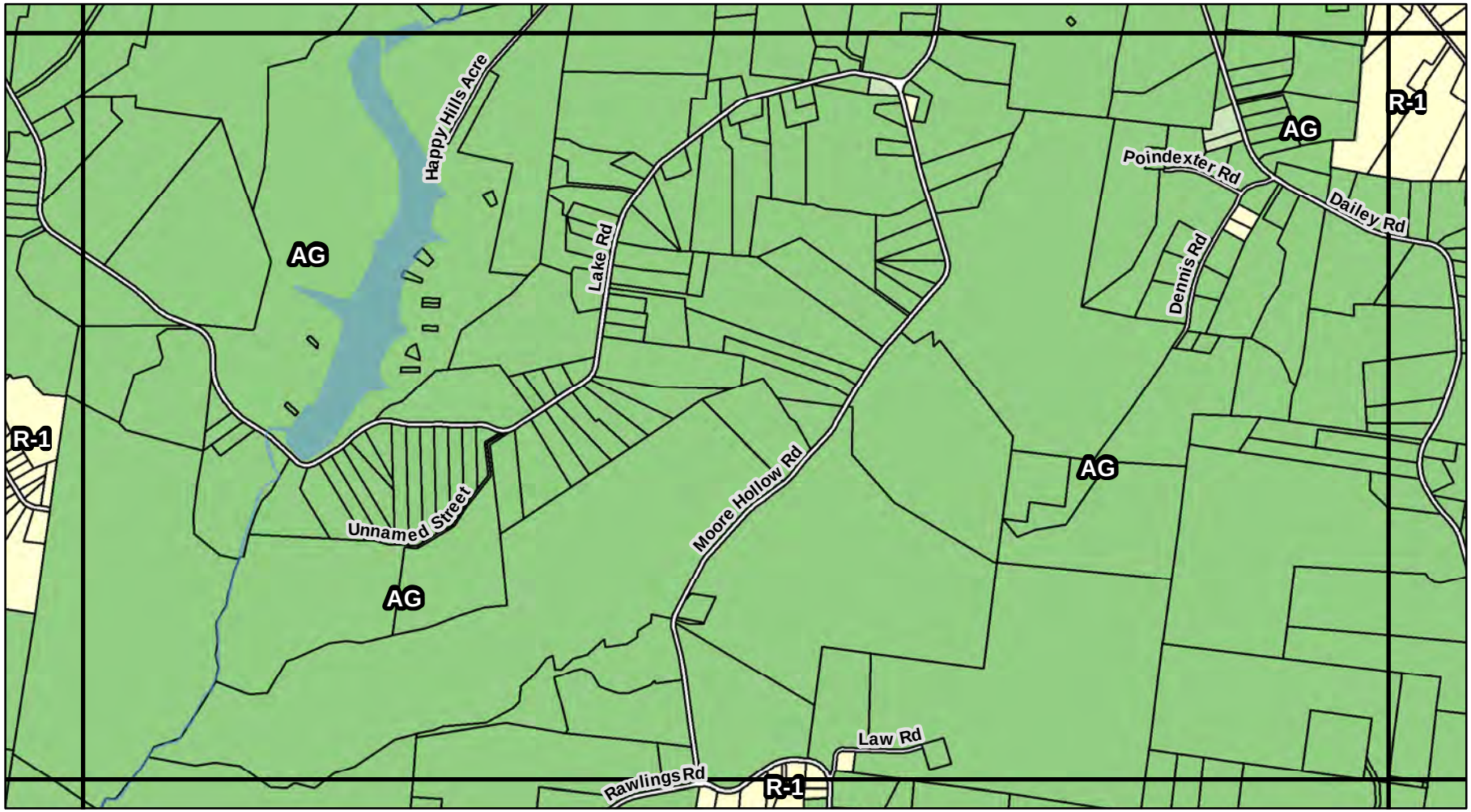

Map Page # 076

This map was generated by the Clarksville-Montgomery County Regional Planning Commission and reflects the zoning effective as of **September 25, 2019**. Official current records are housed at the Regional Planning

Regional Planning Commission
329 Main Street
Clarksville, TN 37040

Phone: 931-645-7448
www.cmcrpc.com

1:20,000

0 0.25 0.5
Miles

Clarksville
Parcels

Zoning

AGC
AG
E-1
E-1A
R-1
R-1A
R-2
R-2A
R-2D
R-3
R-4/R-5
R-6
EM-1
EM-1A
RM-1
RM-2
PUD
MLUD
OP
O-1
IC
C-1
C-2
C-3
C-4
C-5
CBD
H-1
M-1
M-2
M-3
FT CAMPBELL
AIRPORT

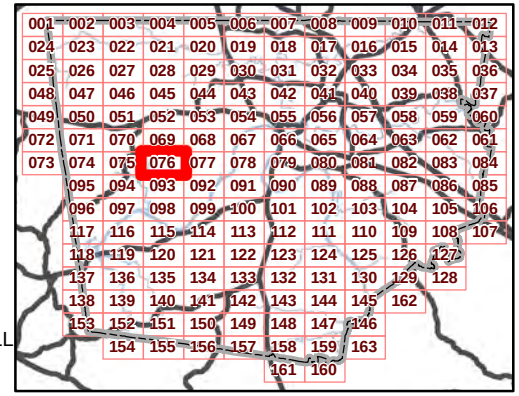

Clarksville - Montgomery County Zoning Map Book

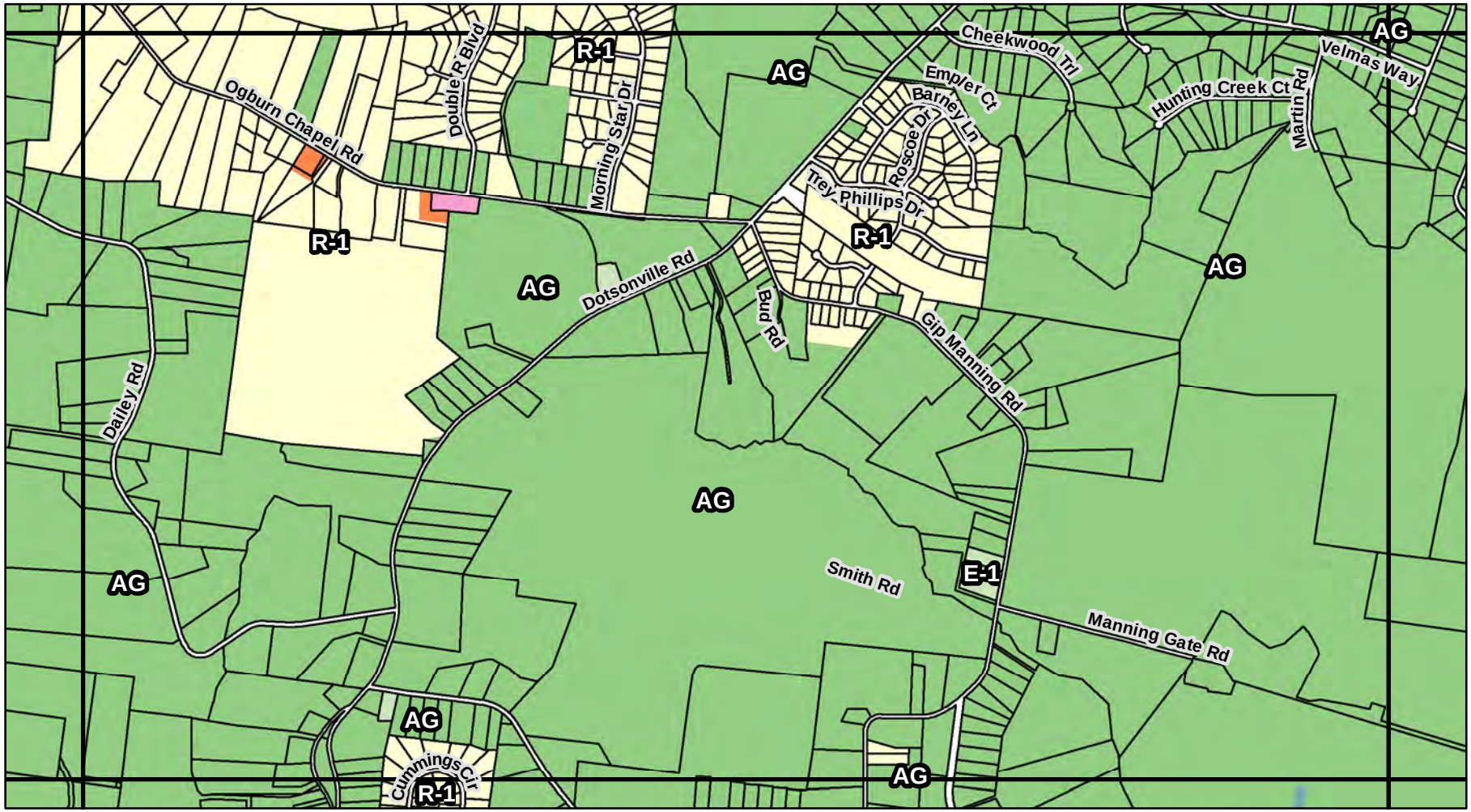

Map Page # 077

This map was generated by the Clarksville-Montgomery County Regional Planning Commission and reflects the zoning effective as of **September 25, 2019**. Official current records are housed at the Regional Planning

Regional Planning Commission
329 Main Street
Clarksville, TN 37040

Phone: 931-645-7448
www.cmcrpc.com

1:20,000

0 0.25 0.5
Miles

Clarksville
Parcels

Zoning

AGC
AG
E-1
E-1A
R-1
R-1A
R-2
R-2A
R-2D
R-3
R-4/R-5
R-6
EM-1
EM-1A
RM-1
RM-2
PUD
MLUD
OP
O-1
IC
C-1
C-2
C-3
C-4
C-5
CBD
H-1
M-1
M-2
M-3
FT CAMPBELL
AIRPORT

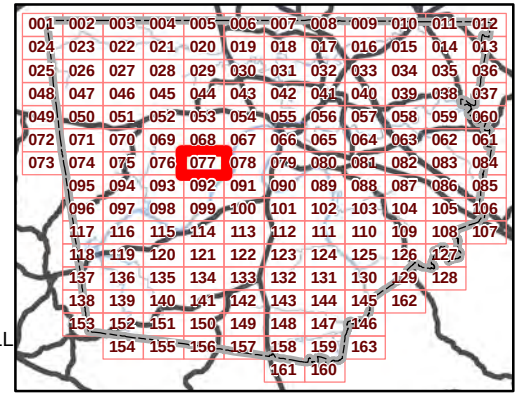

Clarksville - Montgomery County Zoning Map Book

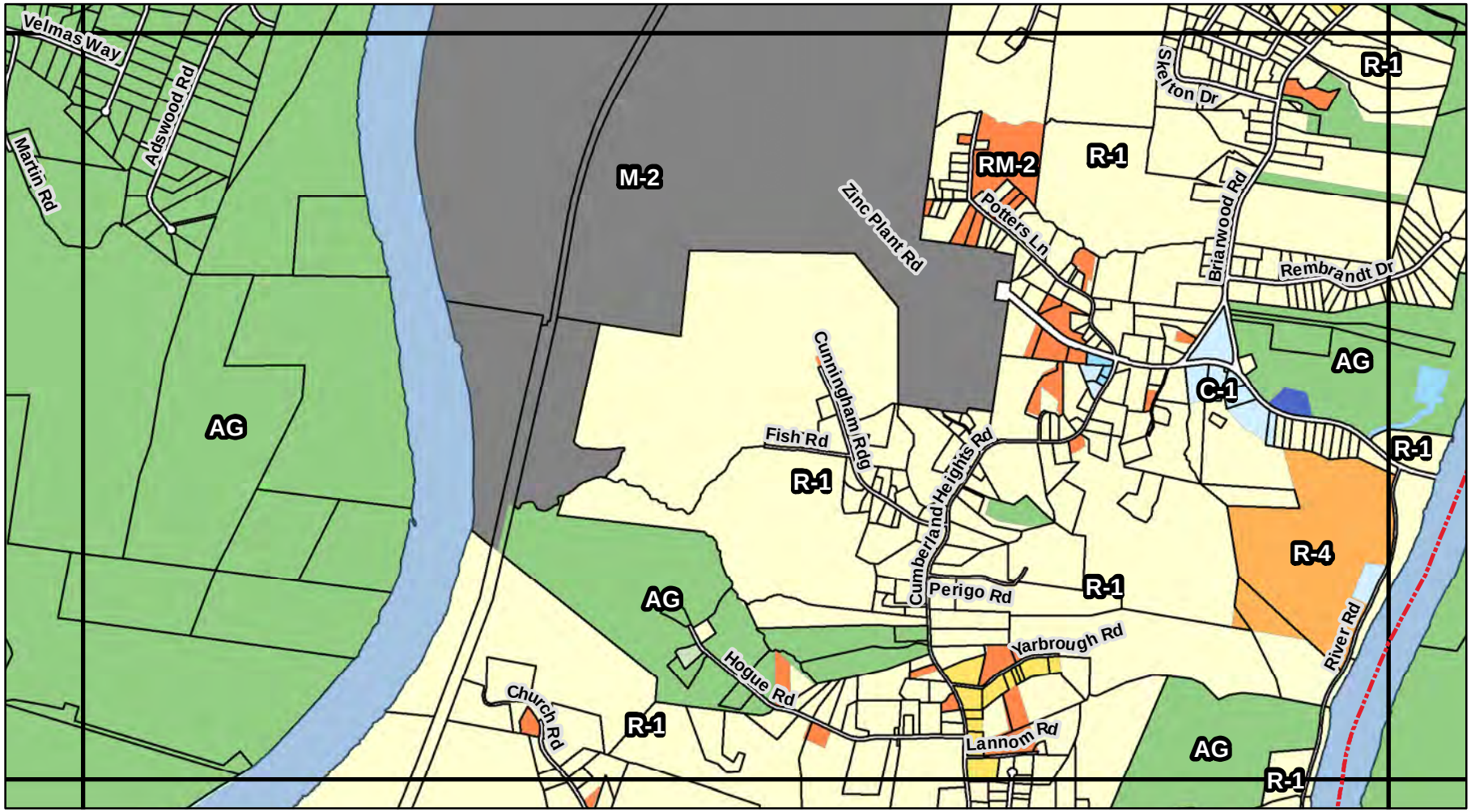

Map Page # 078

This map was generated by the Clarksville-Montgomery County Regional Planning Commission and reflects the zoning effective as of **September 25, 2019**. Official current records are housed at the Regional Planning

Regional Planning Commission
329 Main Street
Clarksville, TN 37040

Phone: 931-645-7448
www.cmcrpc.com

1:20,000

0 0.25 0.5
Miles

Clarksville
Parcels

Zoning

AGC
AG
E-1
E-1A
R-1
R-1A
R-2
R-2A
R-2D
R-3
R-4/R-5
R-6
EM-1
EM-1A
RM-1
RM-2
PUD
MLUD
OP
O-1
IC
C-1
C-2
C-3
C-4
C-5
CBD
H-1
M-1
M-2
M-3
FT CAMPBELL
AIRPORT

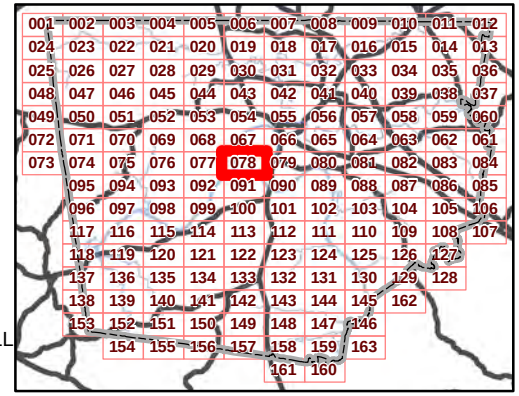

Clarksville - Montgomery County Zoning Map Book

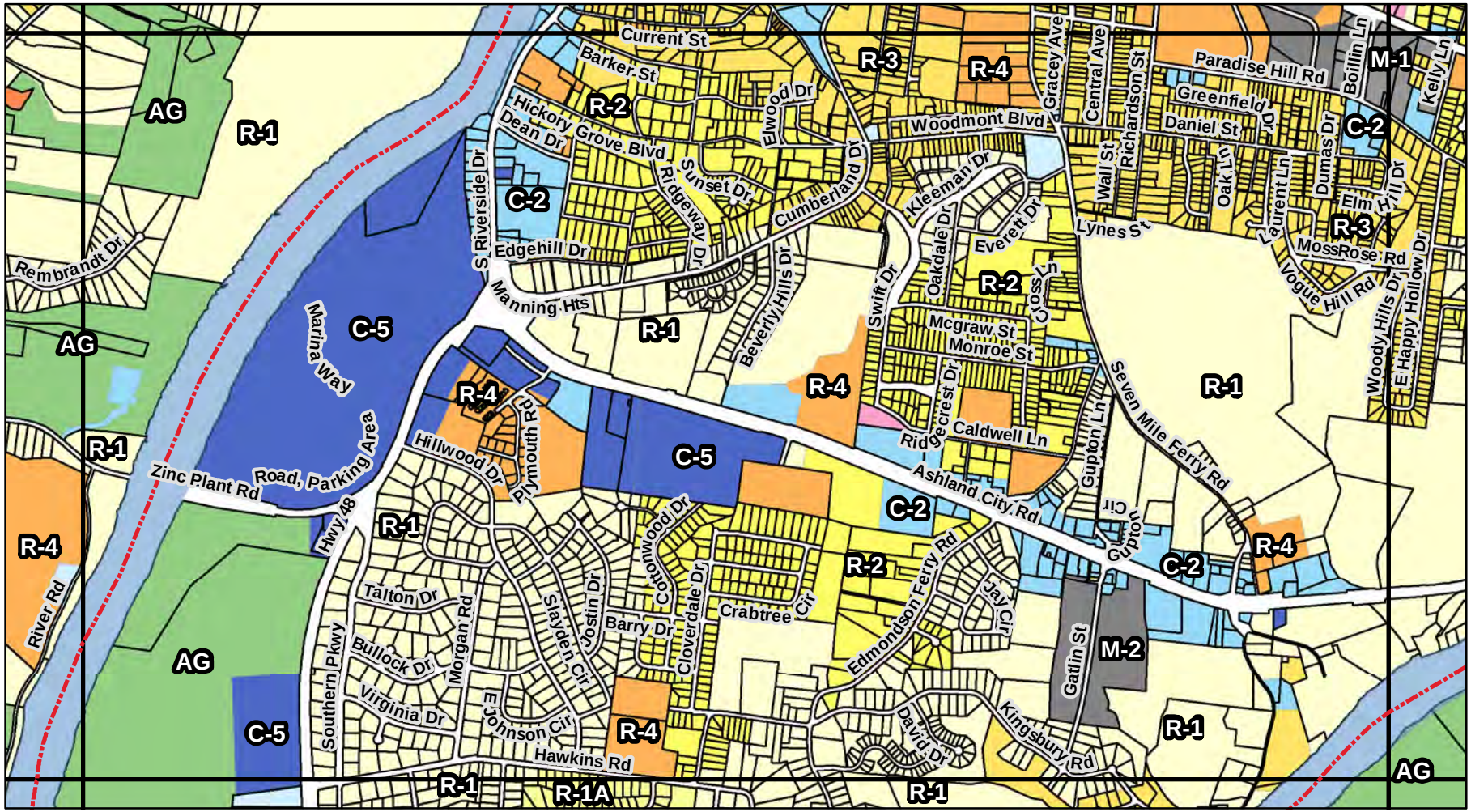

Map Page # 079

This map was generated by the Clarksville-Montgomery County Regional Planning Commission and reflects the zoning effective as of **September 25, 2019**. Official current records are housed at the Regional Planning

Regional Planning Commission
329 Main Street
Clarksville, TN 37040

Phone: 931-645-7448
www.cmcrpc.com

1:20,000

0 0.25 0.5
Miles

Clarksville
Parcels

Zoning

AGC
AG
E-1
E-1A
R-1
R-1A
R-2
R-2A
R-2D
R-3
R-4/R-5
R-6
EM-1
EM-1A
RM-1
RM-2
PUD
MLUD
OP
O-1
IC
C-1
C-2
C-3
C-4
C-5
CBD
H-1
M-1
M-2
M-3
FT CAMPBELL
AIRPORT

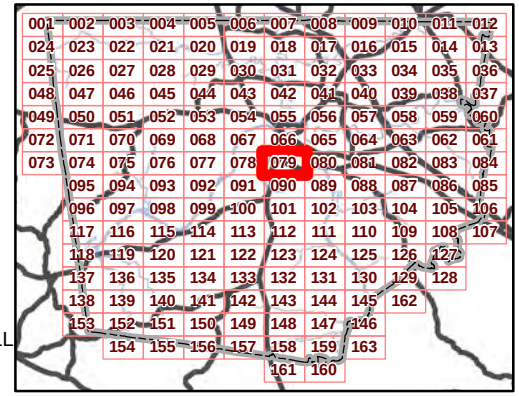

Clarksville - Montgomery County Zoning Map Book

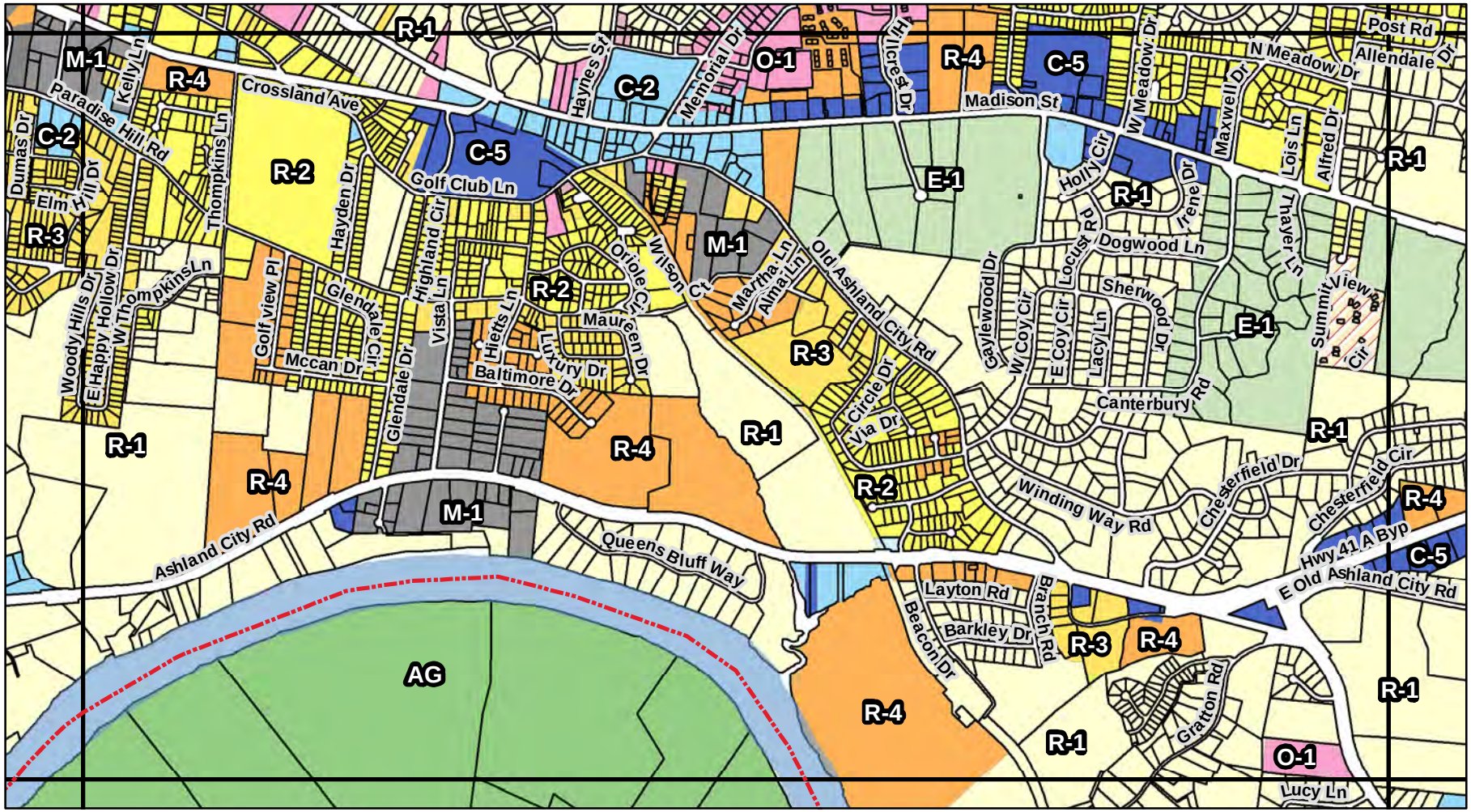

Map Page # 080

This map was generated by the Clarksville-Montgomery County Regional Planning Commission and reflects the zoning effective as of **September 25, 2019**. Official current records are housed at the Regional Planning

Regional Planning Commission
329 Main Street
Clarksville, TN 37040

Phone: 931-645-7448
www.cmcrpc.com

1:20,000

0 0.25 0.5
Miles

Clarksville
Parcels

Zoning

AGC
AG
E-1
E-1A
R-1
R-1A
R-2
R-2A
R-2D
R-3
R-4/R-5
R-6
EM-1
EM-1A
RM-1
RM-2
PUD
MLUD
OP
O-1
IC
C-1
C-2
C-3
C-4
C-5
CBD
H-1
M-1
M-2
M-3
FT CAMPBELL
AIRPORT

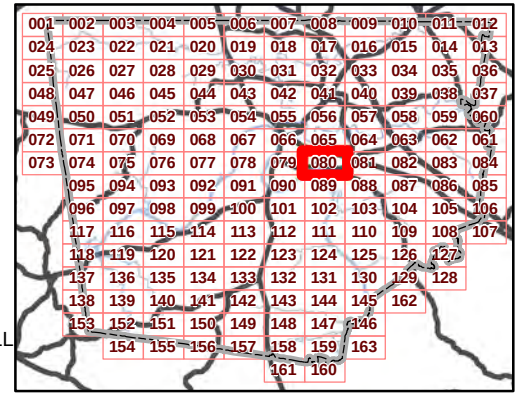

Clarksville - Montgomery County Zoning Map Book

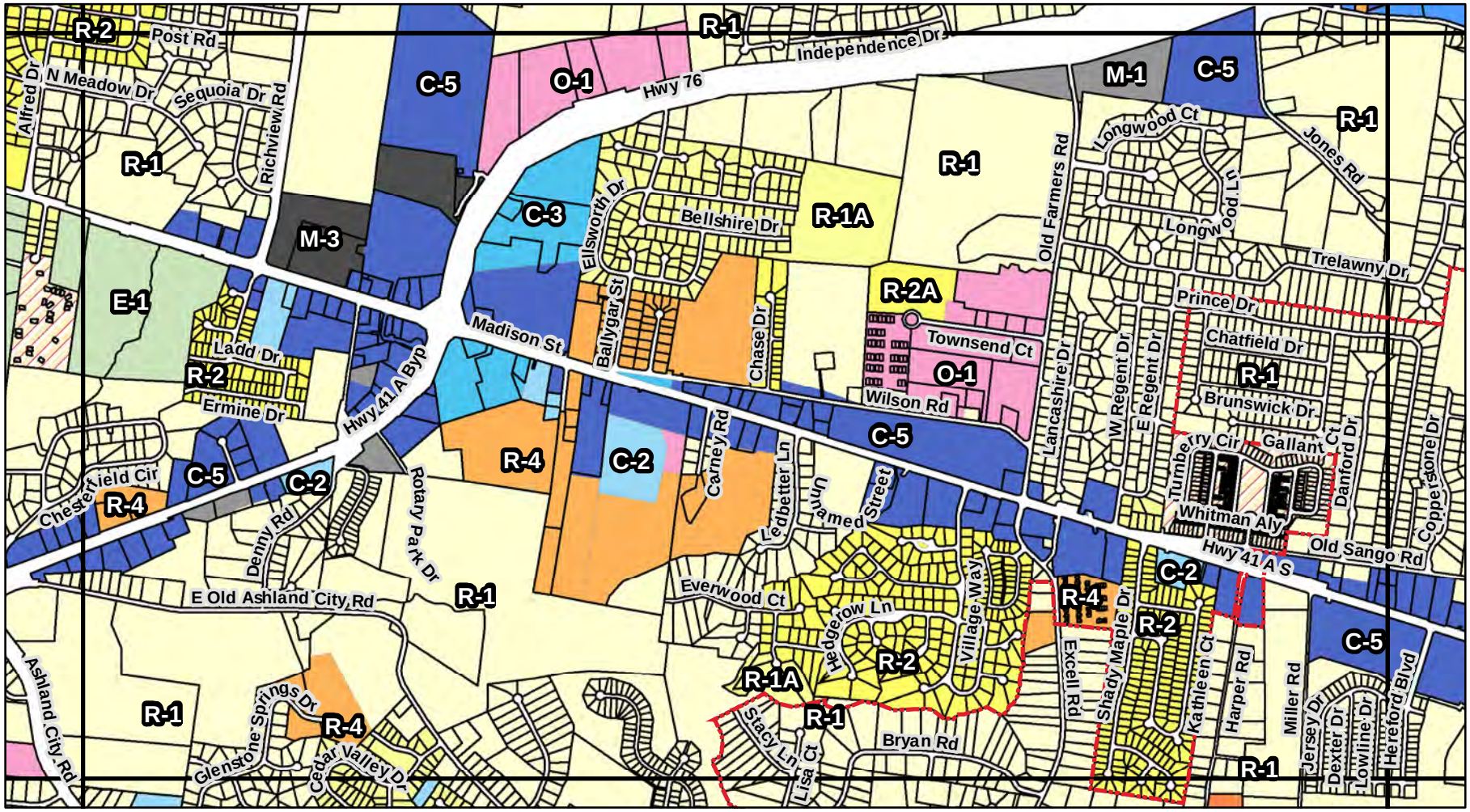

Map Page # 081

This map was generated by the Clarksville-Montgomery County Regional Planning Commission and reflects the zoning effective as of **September 25, 2019**. Official current records are housed at the Regional Planning

Regional Planning Commission
329 Main Street
Clarksville, TN 37040

Phone: 931-645-7448
www.cmcrpc.com

N W E S

1:20,000

0 0.25 0.5
Miles

Clarksville
Parcels

Zoning

AGC
AG
E-1
E-1A
R-1
R-1A
R-2
R-2A
R-2D
R-3
R-4/R-5
R-6
EM-1
EM-1A
RM-1
RM-2
PUD
MLUD
OP
O-1
IC
C-1
C-2
C-3
C-4
C-5
CBD
H-1
M-1
M-2
M-3
FT CAMPBELL
AIRPORT

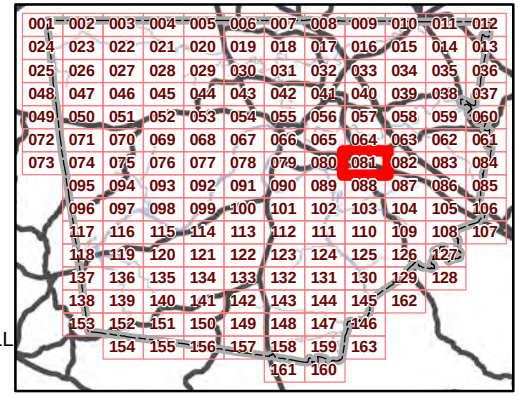

Clarksville - Montgomery County Zoning Map Book

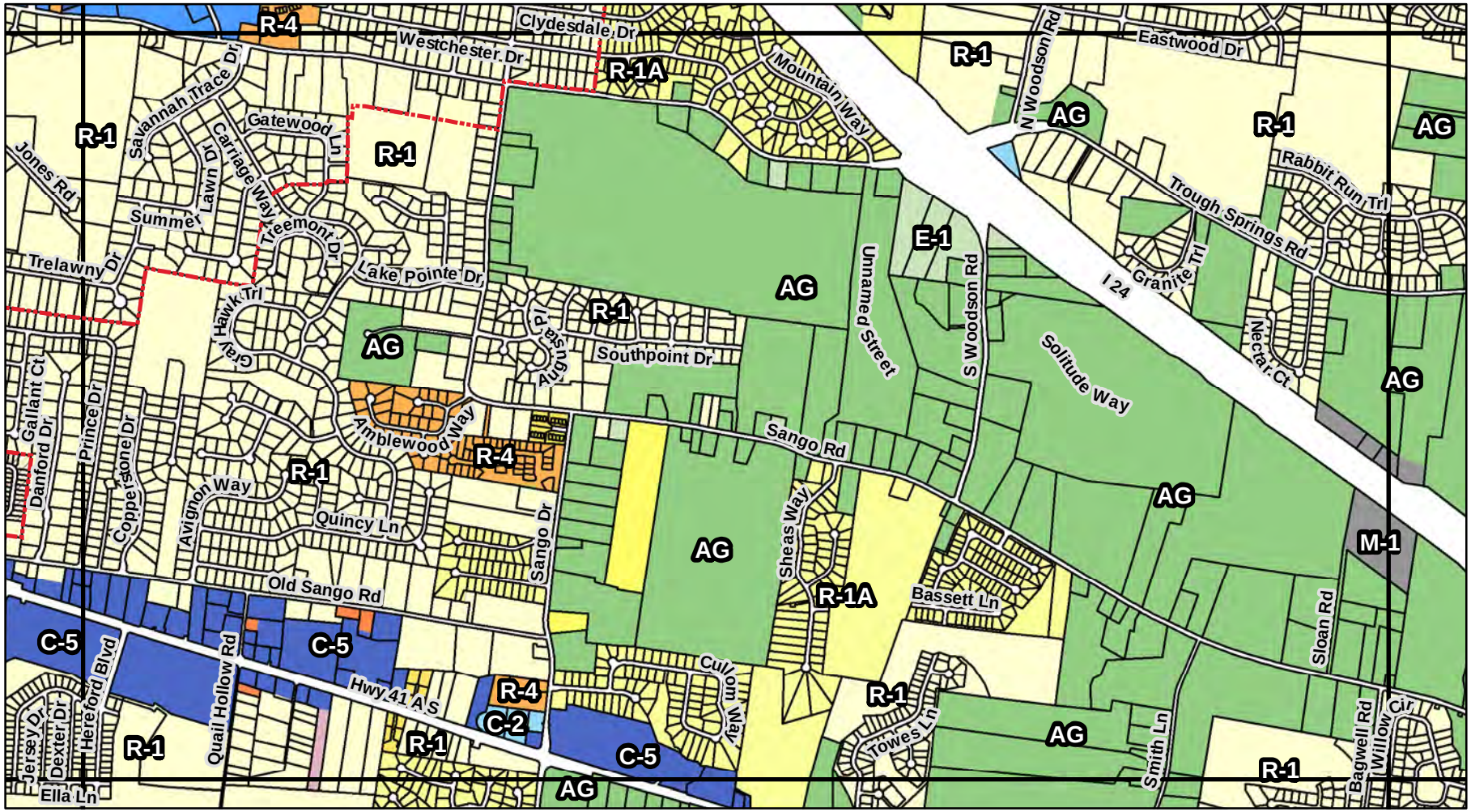

Map Page # 082

This map was generated by the Clarksville-Montgomery County Regional Planning Commission and reflects the zoning effective as of **September 25, 2019**. Official current records are housed at the Regional Planning

Regional Planning Commission
329 Main Street
Clarksville, TN 37040

Phone: 931-645-7448
www.cmcrpc.com

N W E S

1:20,000

0 0.25 0.5
Miles

Clarksville
Parcels

Zoning

AGC
AG
E-1
E-1A
R-1
R-1A
R-2
R-2A
R-2D
R-3
R-4/R-5
R-6
EM-1
EM-1A
RM-1
RM-2
PUD
MLUD
OP
O-1
IC
C-1
C-2
C-3
C-4
C-5
CBD
H-1
M-1
M-2
M-3
FT CAMPBELL
AIRPORT

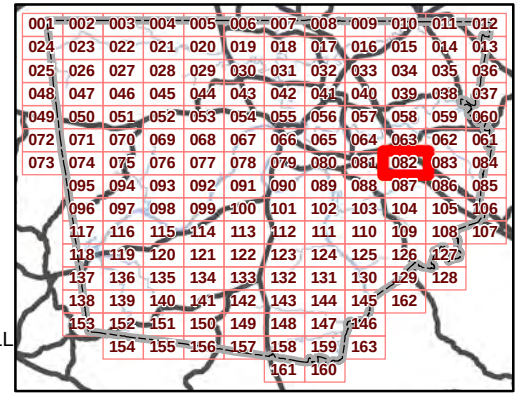

Clarksville - Montgomery County Zoning Map Book

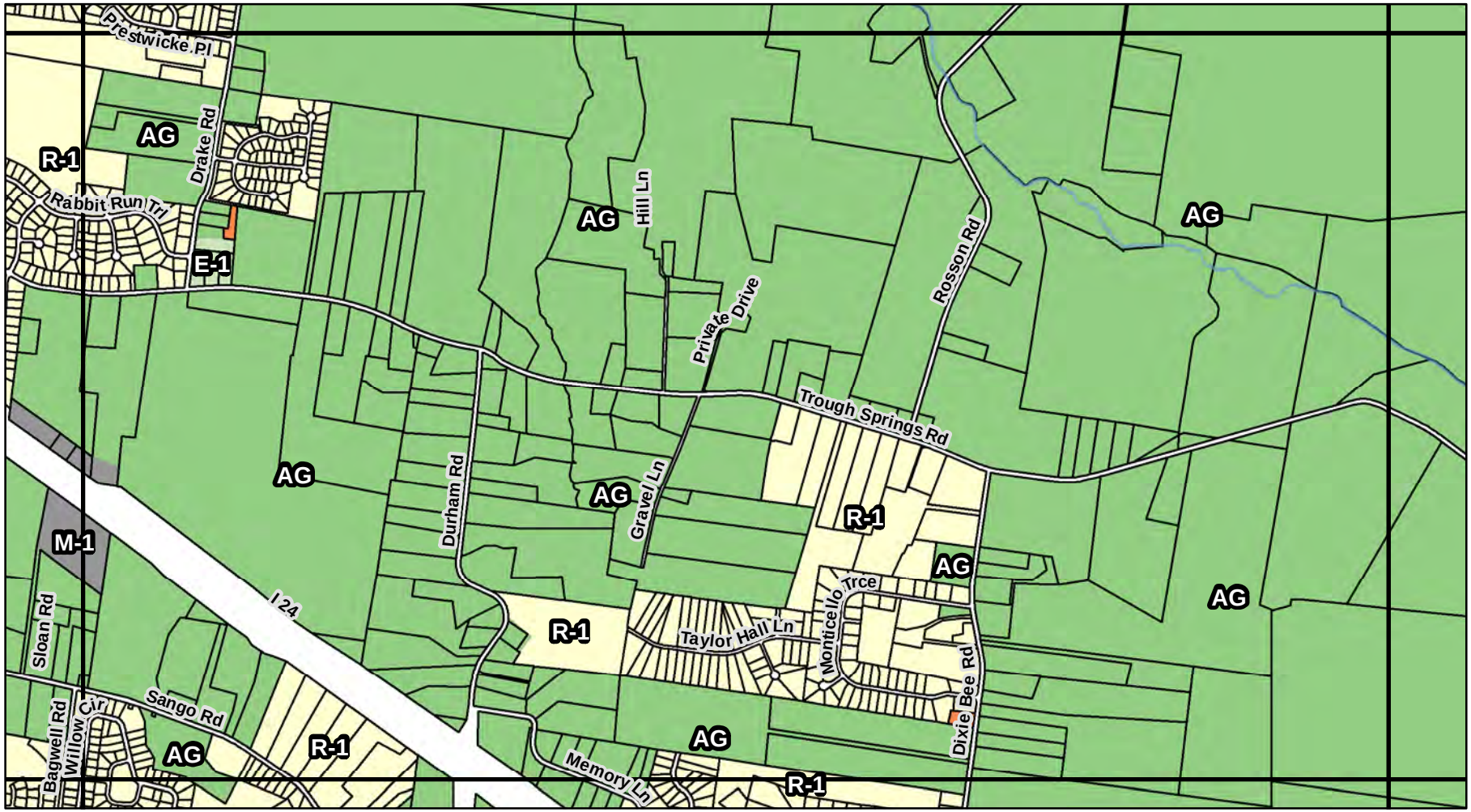

Map Page # 083

This map was generated by the Clarksville-Montgomery County Regional Planning Commission and reflects the zoning effective as of **September 25, 2019**. Official current records are housed at the Regional Planning

Regional Planning Commission
329 Main Street
Clarksville, TN 37040

Phone: 931-645-7448
www.cmcrpc.com

N W E S

1:20,000

0 0.25 0.5
Miles

Clarksville
Parcels

Zoning

AGC
AG
E-1
E-1A
R-1
R-1A
R-2
R-2A
R-2D
R-3
R-4/R-5
R-6
EM-1
EM-1A
RM-1
RM-2
PUD
MLUD
OP
O-1
IC
C-1
C-2
C-3
C-4
C-5
CBD
H-1
M-1
M-2
M-3
FT CAMPBELL
AIRPORT

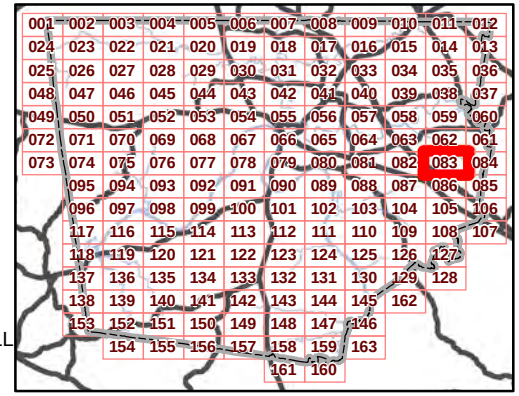

Clarksville - Montgomery County Zoning Map Book

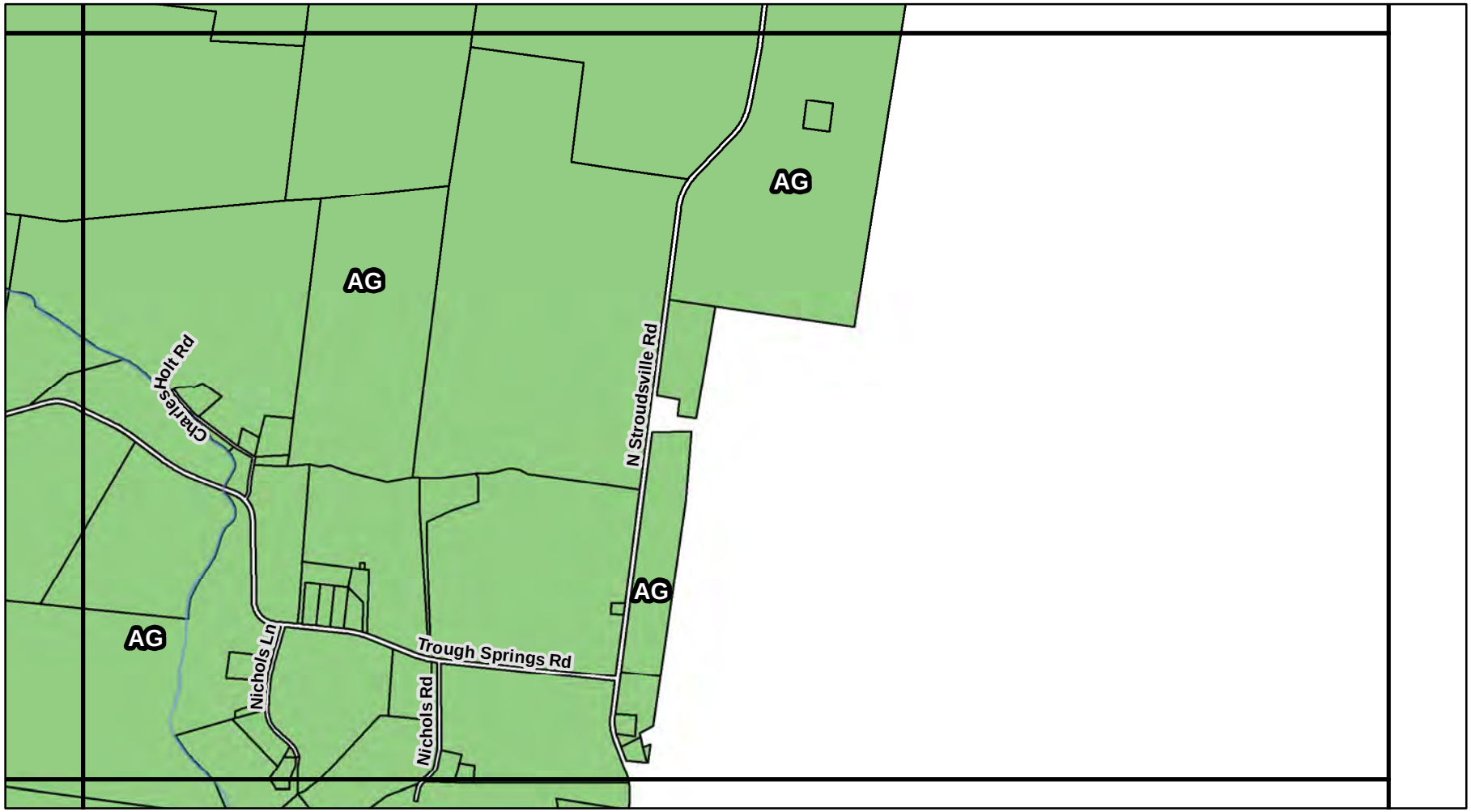

Map Page # 084

This map was generated by the Clarksville-Montgomery County Regional Planning Commission and reflects the zoning effective as of **September 25, 2019**. Official current records are housed at the Regional Planning

Regional Planning Commission
329 Main Street
Clarksville, TN 37040

Phone: 931-645-7448
www.cmcrpc.com

1:20,000

0 0.25 0.5
Miles

Clarksville
Parcels

Zoning

AGC
AG
E-1
E-1A
R-1
R-1A
R-2
R-2A
R-2D
R-3
R-4/R-5
R-6
EM-1
EM-1A
RM-1
RM-2
PUD
MLUD
OP
O-1
IC
C-1
C-2
C-3
C-4
C-5
CBD
H-1
M-1
M-2
M-3
FT CAMPBELL
AIRPORT

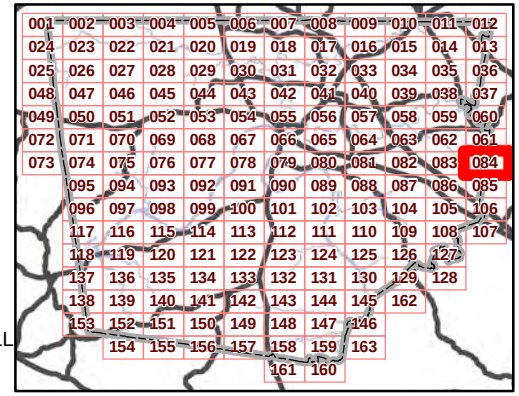

Clarksville - Montgomery County Zoning Map Book

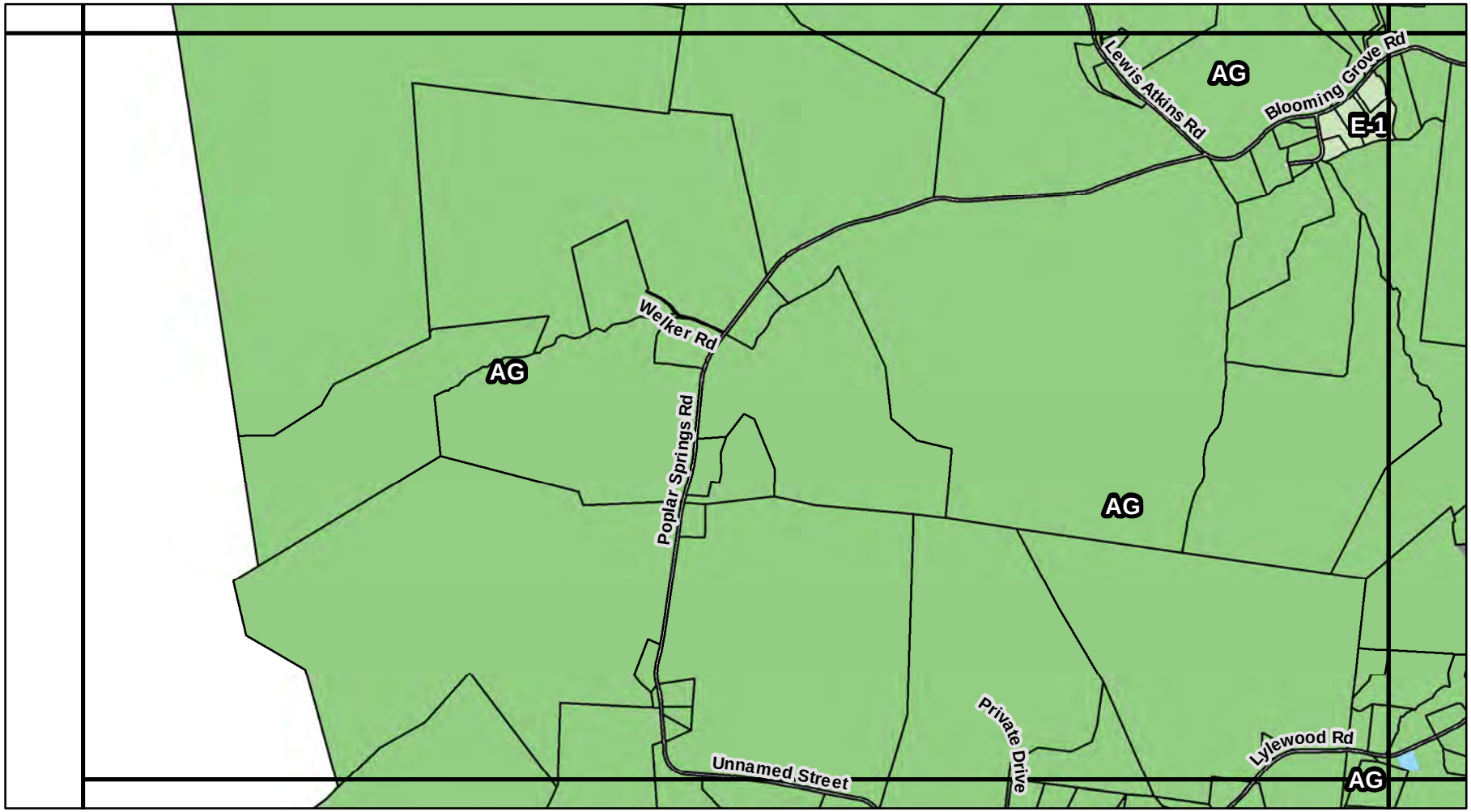

Map Page # 095

This map was generated by the Clarksville-Montgomery County Regional Planning Commission and reflects the zoning effective as of **September 25, 2019**. Official current records are housed at the Regional Planning

Regional Planning Commission
329 Main Street
Clarksville, TN 37040

Phone: 931-645-7448
www.cmcrpc.com

1:20,000

0 0.25 0.5
Miles

Clarksville
Parcels

Zoning

AGC
AG
E-1
E-1A
R-1
R-1A
R-2
R-2A
R-2D
R-3
R-4/R-5
R-6
EM-1
EM-1A
RM-1
RM-2
PUD
MLUD
OP
O-1
IC
C-1
C-2
C-3
C-4
C-5
CBD
H-1
M-1
M-2
M-3
FT CAMPBELL
AIRPORT

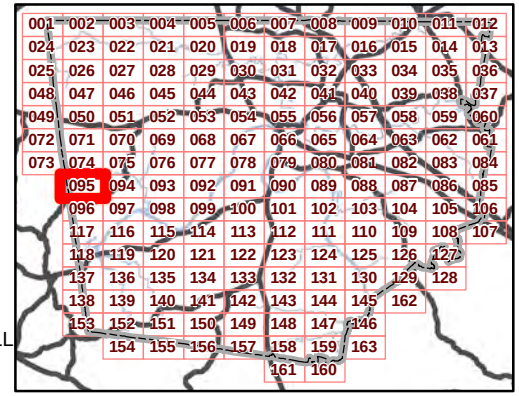

Clarksville - Montgomery County Zoning Map Book

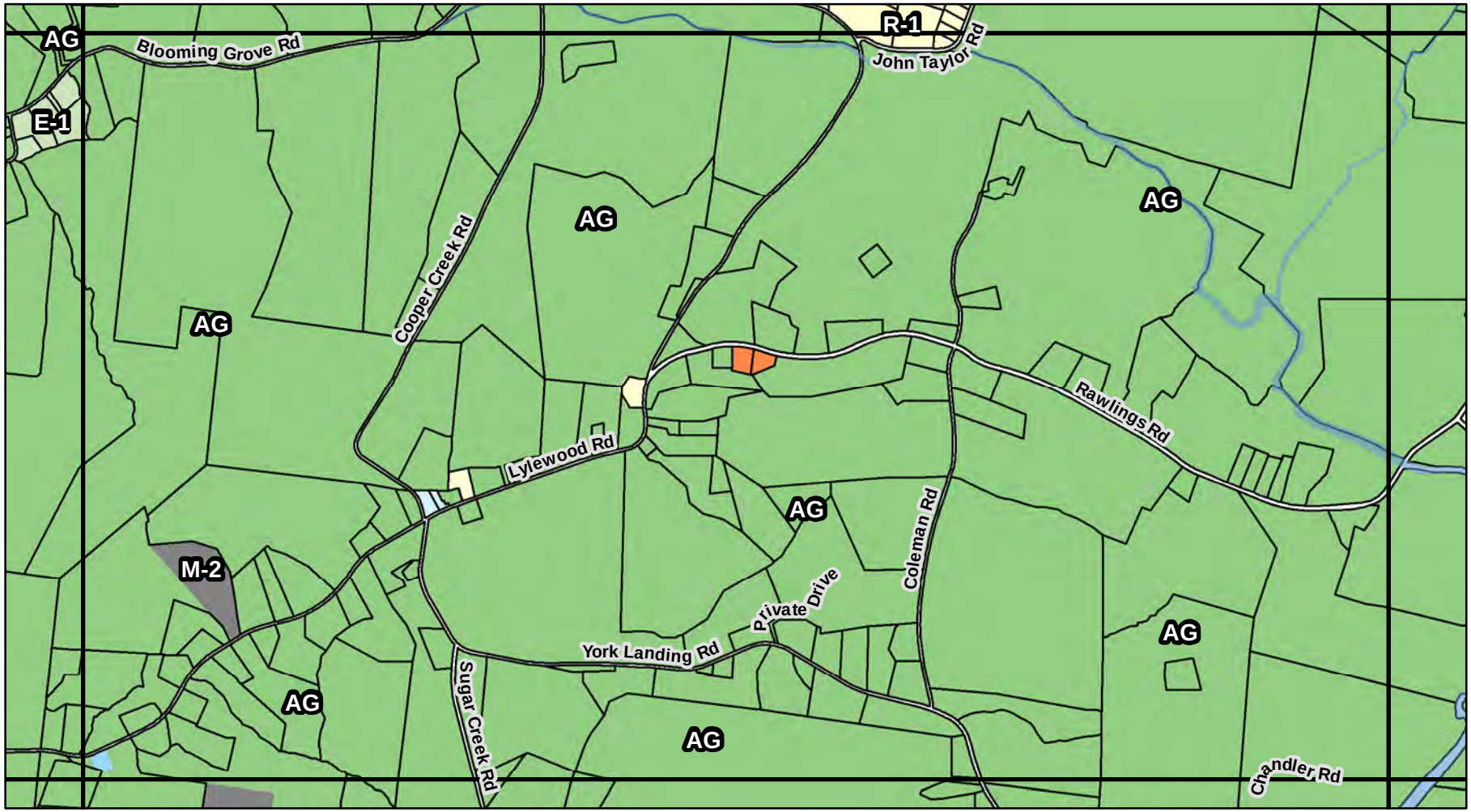

Map Page # 094

This map was generated by the Clarksville-Montgomery County Regional Planning Commission and reflects the zoning effective as of **September 25, 2019**. Official current records are housed at the Regional Planning

Regional Planning Commission
329 Main Street
Clarksville, TN 37040

Phone: 931-645-7448
www.cmcrpc.com

N W E S

1:20,000

0 0.25 0.5
Miles

Clarksville
Parcels

Zoning

AGC
AG
E-1
E-1A
R-1
R-1A
R-2
R-2A
R-2D
R-3
R-4/R-5
R-6
EM-1
EM-1A
RM-1
RM-2
PUD
MLUD
OP
O-1
IC
C-1
C-2
C-3
C-4
C-5
CBD
H-1
M-1
M-2
M-3
FT CAMPBELL
AIRPORT

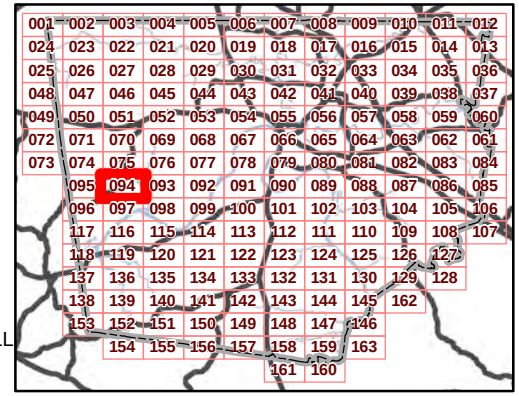

Clarksville - Montgomery County Zoning Map Book

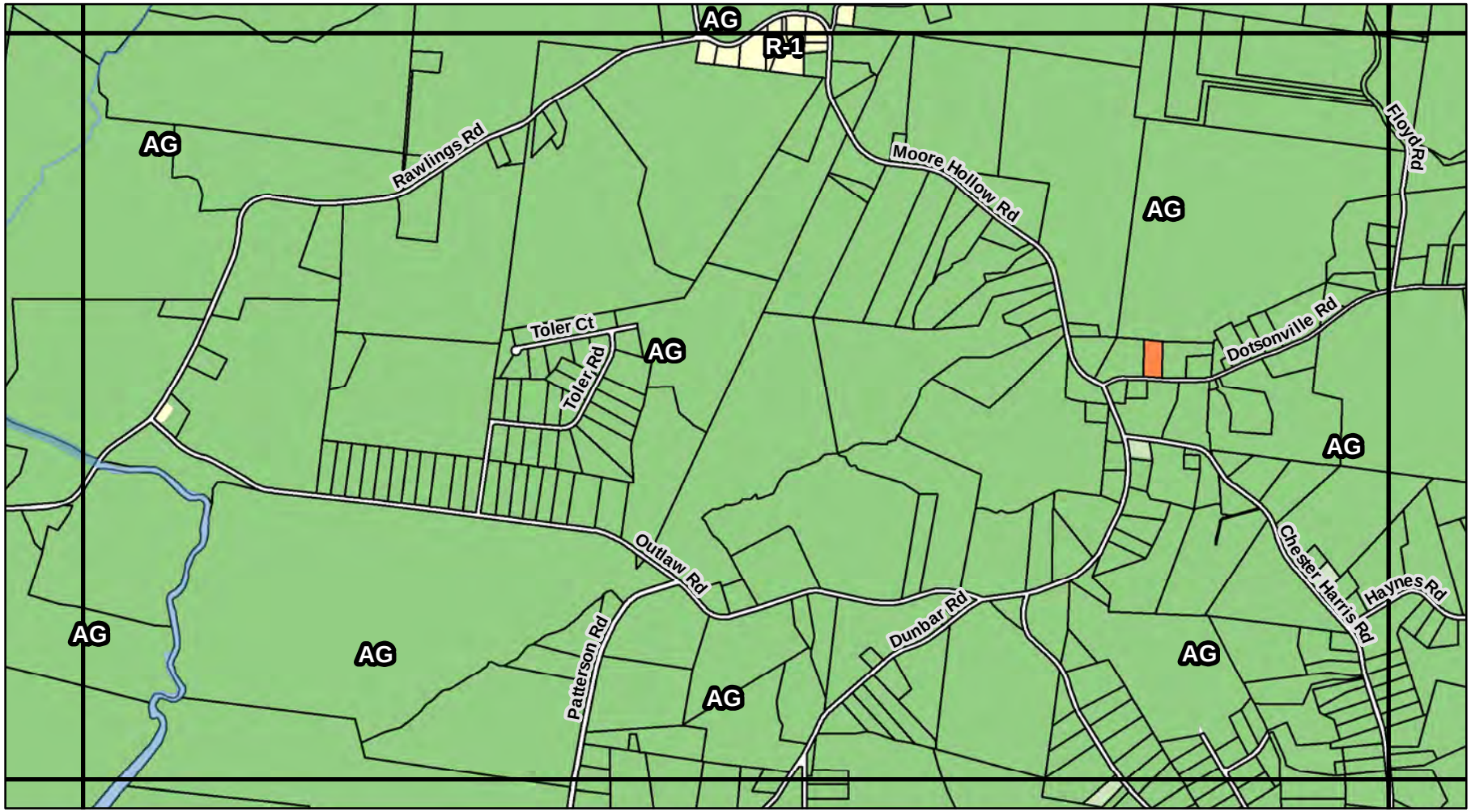

Map Page # 093

This map was generated by the Clarksville-Montgomery County Regional Planning Commission and reflects the zoning effective as of **September 25, 2019**. Official current records are housed at the Regional Planning

Regional Planning Commission
329 Main Street
Clarksville, TN 37040

Phone: 931-645-7448
www.cmcrpc.com

1:20,000

0 0.25 0.5
Miles

Clarksville
Parcels

Zoning

AGC
AG
E-1
E-1A
R-1
R-1A
R-2
R-2A
R-2D
R-3
R-4/R-5
R-6
EM-1
EM-1A
RM-1
RM-2
PUD
MLUD
OP
O-1
IC
C-1
C-2
C-3
C-4
C-5
CBD
H-1
M-1
M-2
M-3
FT CAMPBELL
AIRPORT

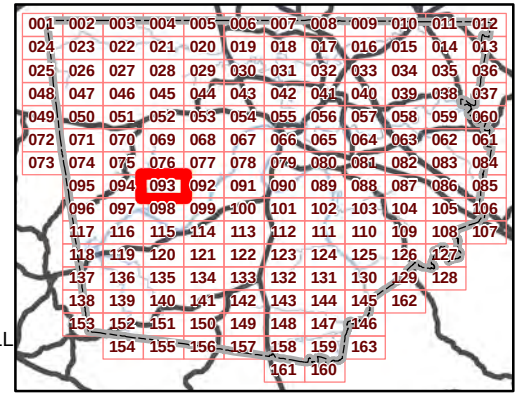

Clarksville - Montgomery County Zoning Map Book

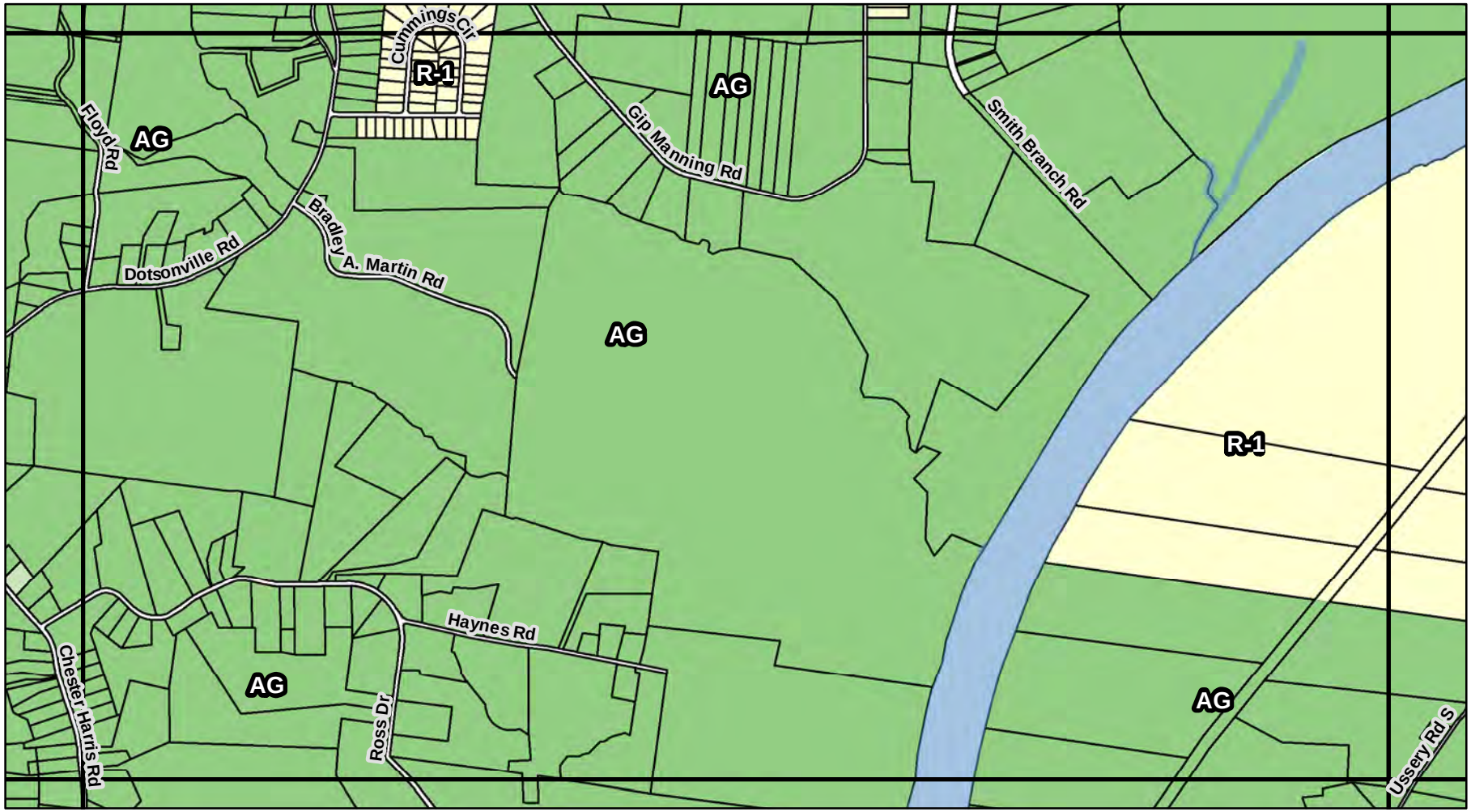

Map Page # 092

This map was generated by the Clarksville-Montgomery County Regional Planning Commission and reflects the zoning effective as of **September 25, 2019**. Official current records are housed at the Regional Planning

Regional Planning Commission
329 Main Street
Clarksville, TN 37040

Phone: 931-645-7448
www.cmcrpc.com

N W E S

1:20,000

0 0.25 0.5
Miles

Clarksville
Parcels

Zoning

AGC
AG
E-1
E-1A
R-1
R-1A
R-2
R-2A
R-2D
R-3
R-4/R-5
R-6
EM-1
EM-1A
RM-1
RM-2
PUD
MLUD
OP
O-1
IC
C-1
C-2
C-3
C-4
C-5
CBD
H-1
M-1
M-2
M-3
FT CAMPBELL
AIRPORT

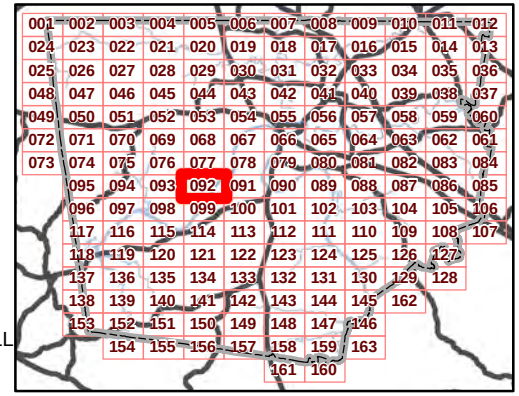

Clarksville - Montgomery County Zoning Map Book

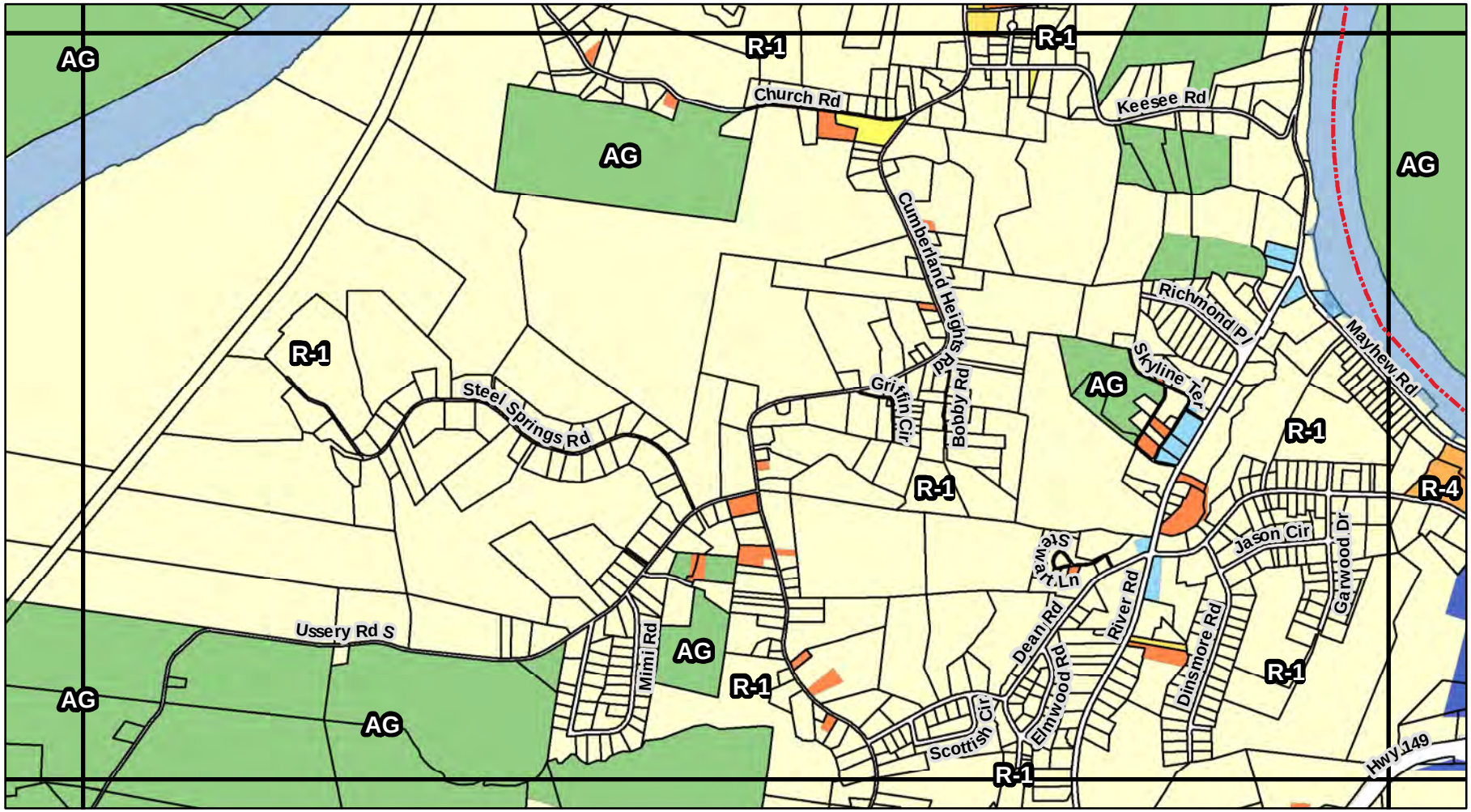

Map Page # 091

This map was generated by the Clarksville-Montgomery County Regional Planning Commission and reflects the zoning effective as of **September 25, 2019**. Official current records are housed at the Regional Planning

Regional Planning Commission
329 Main Street
Clarksville, TN 37040

Phone: 931-645-7448
www.cmcrpc.com

1:20,000

0 0.25 0.5
Miles

Clarksville
Parcels

Zoning

AGC
AG
E-1
E-1A
R-1
R-1A
R-2
R-2A
R-2D
R-3
R-4/R-5
R-6
EM-1
EM-1A
RM-1
RM-2
PUD
MLUD
OP
O-1
IC
C-1
C-2
C-3
C-4
C-5
CBD
H-1
M-1
M-2
M-3
FT CAMPBELL
AIRPORT

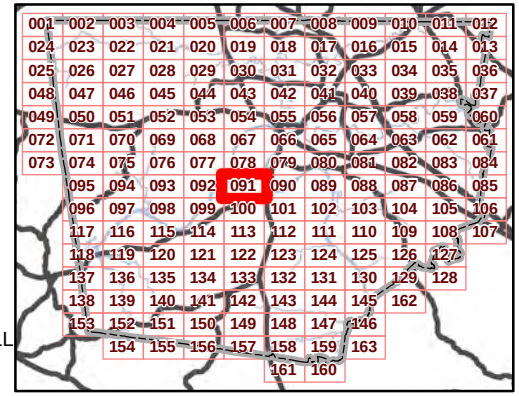

Clarksville - Montgomery County Zoning Map Book

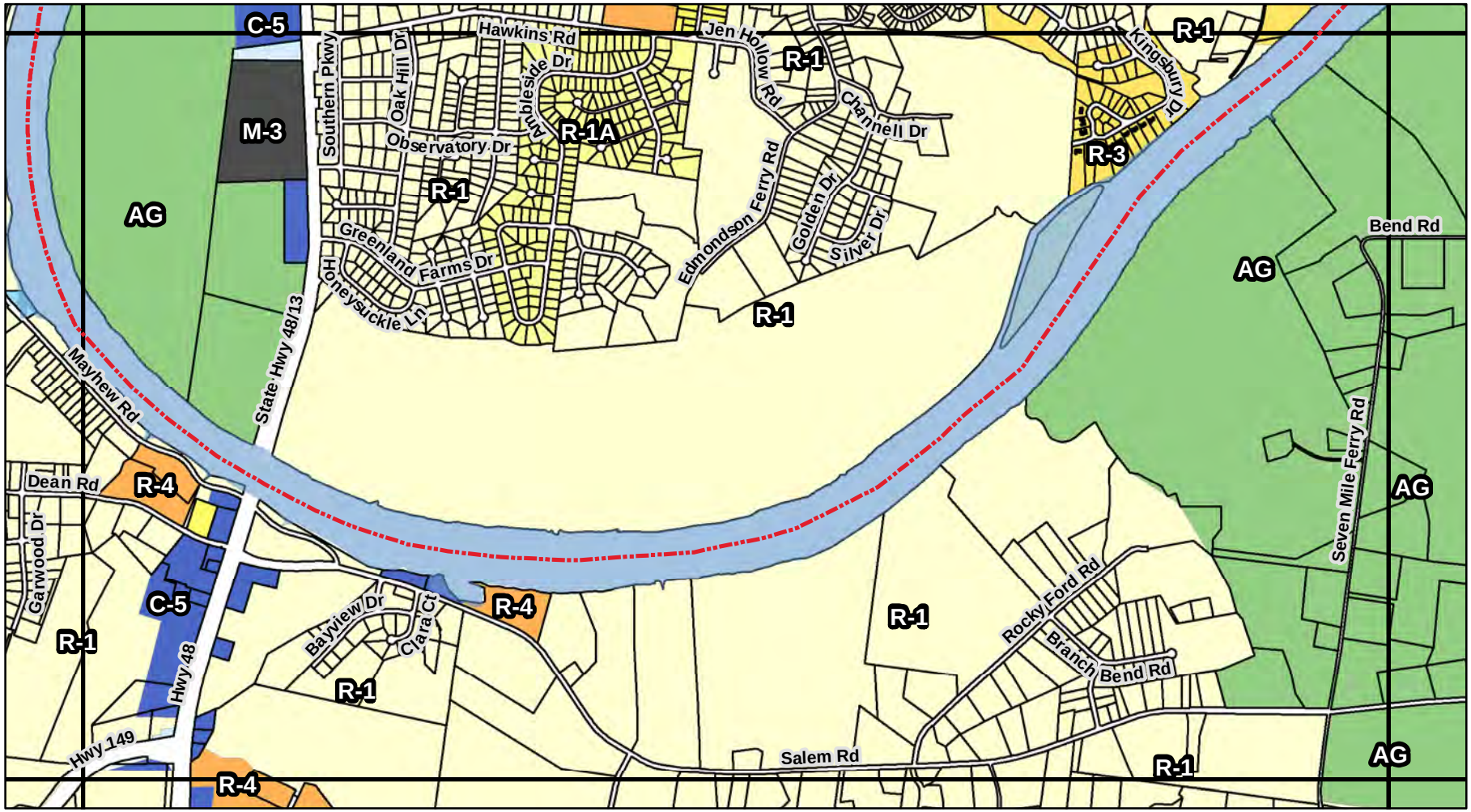

Map Page # 090

This map was generated by the Clarksville-Montgomery County Regional Planning Commission and reflects the zoning effective as of **September 25, 2019**. Official current records are housed at the Regional Planning

Regional Planning Commission
329 Main Street
Clarksville, TN 37040

Phone: 931-645-7448
www.cmcrpc.com

N W E S

1:20,000

0 0.25 0.5
Miles

Clarksville
Parcels

Zoning

AGC
AG
E-1
E-1A
R-1
R-1A
R-2
R-2A
R-2D
R-3
R-4/R-5
R-6
EM-1
EM-1A
RM-1
RM-2
PUD
MLUD
OP
O-1
IC
C-1
C-2
C-3
C-4
C-5
CBD
H-1
M-1
M-2
M-3
FT CAMPBELL
AIRPORT

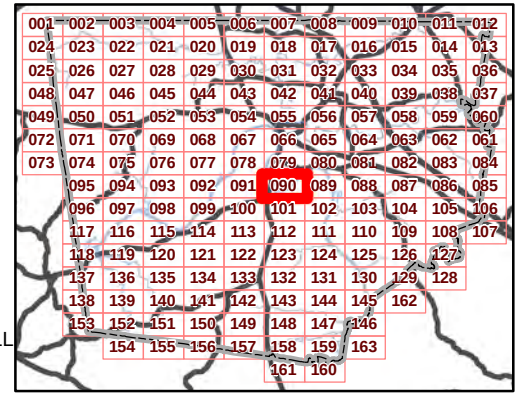

Clarksville - Montgomery County Zoning Map Book

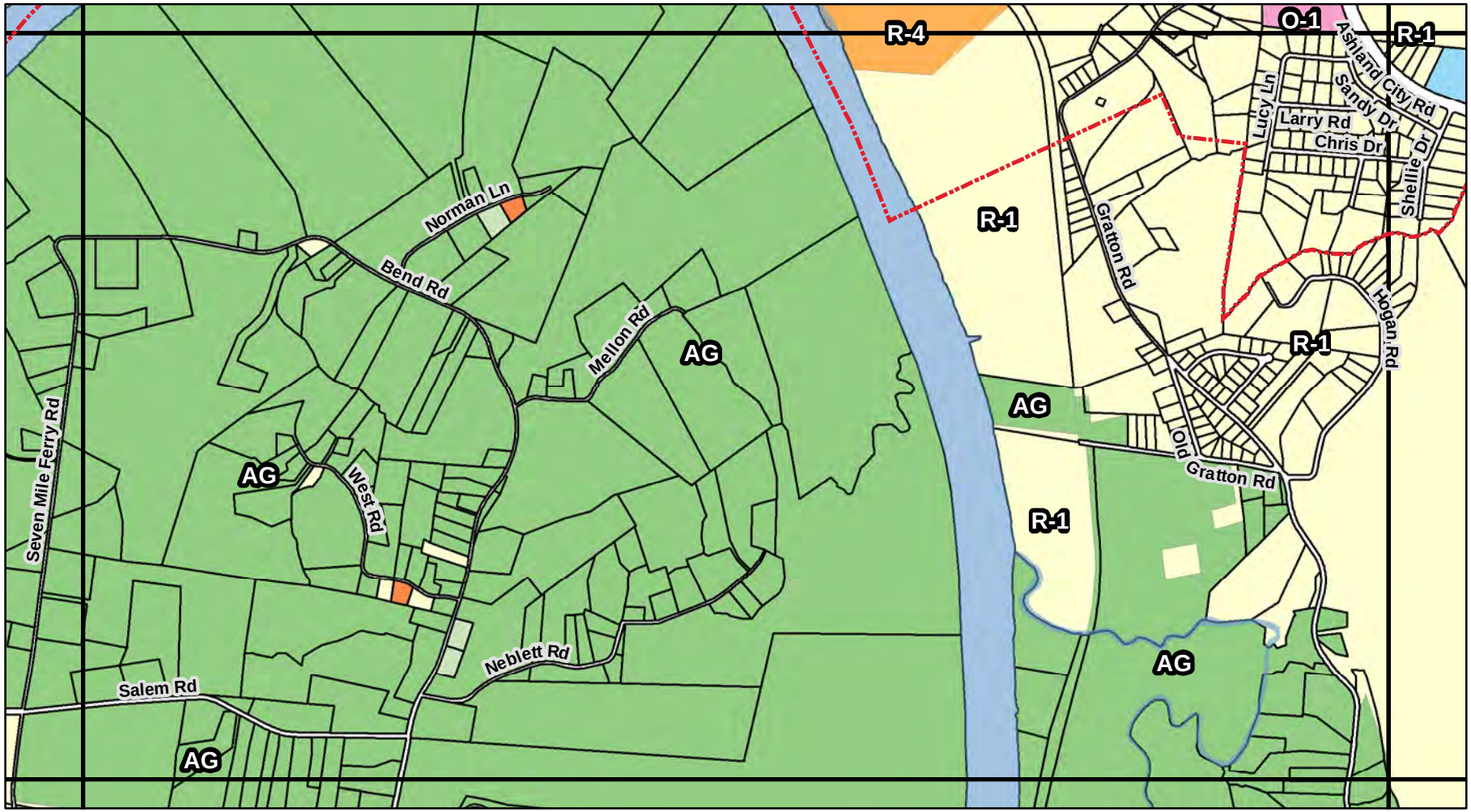

Map Page # 089

This map was generated by the Clarksville-Montgomery County Regional Planning Commission and reflects the zoning effective as of **September 25, 2019**. Official current records are housed at the Regional Planning

Regional Planning Commission
329 Main Street
Clarksville, TN 37040

Phone: 931-645-7448
www.cmcrpc.com

1:20,000

0 0.25 0.5
Miles

Clarksville
Parcels

Zoning

AGC
AG
E-1
E-1A
R-1
R-1A
R-2
R-2A
R-2D
R-3
R-4/R-5
R-6
EM-1
EM-1A
RM-1
RM-2
PUD
MLUD
OP
O-1
IC
C-1
C-2
C-3
C-4
C-5
CBD
H-1
M-1
M-2
M-3
FT CAMPBELL
AIRPORT

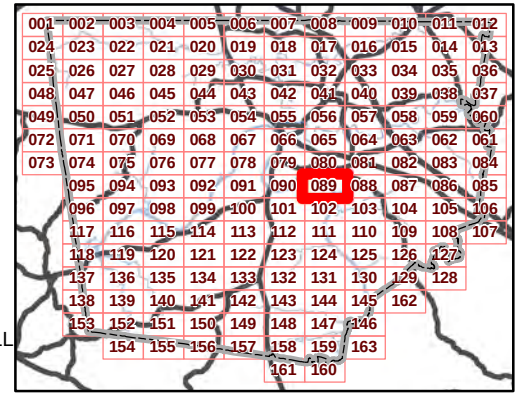

Clarksville - Montgomery County Zoning Map Book

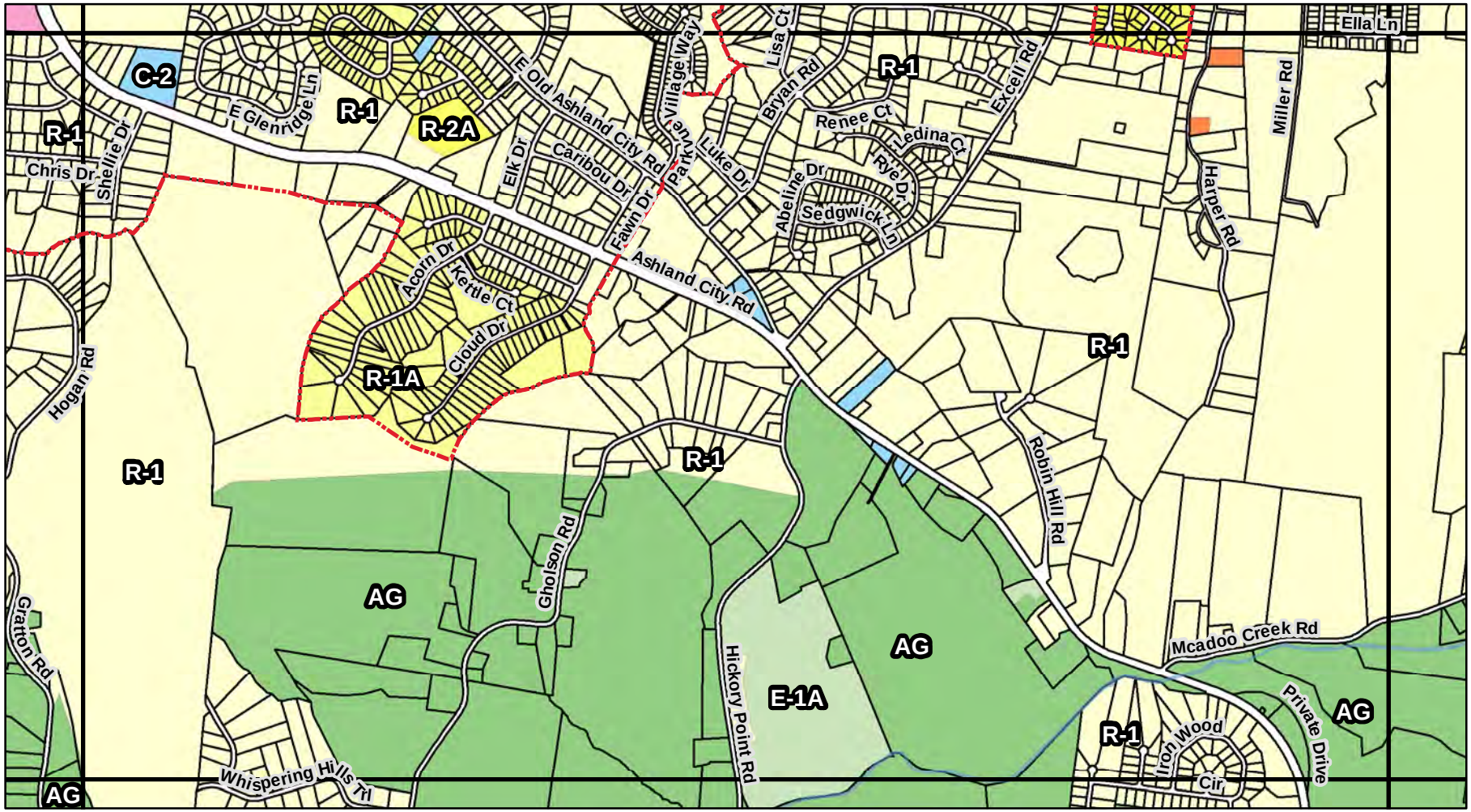

Map Page # 088

This map was generated by the Clarksville-Montgomery County Regional Planning Commission and reflects the zoning effective as of **September 25, 2019**. Official current records are housed at the Regional Planning

Regional Planning Commission
329 Main Street
Clarksville, TN 37040

Phone: 931-645-7448
www.cmcrpc.com

1:20,000

0 0.25 0.5
Miles

Clarksville
Parcels

Zoning

AGC
AG
E-1
E-1A
R-1
R-1A
R-2
R-2A
R-2D
R-3
R-4/R-5
R-6
EM-1
EM-1A
RM-1
RM-2
PUD
MLUD
OP
O-1
IC
C-1
C-2
C-3
C-4
C-5
CBD
H-1
M-1
M-2
M-3
FT CAMPBELL
AIRPORT

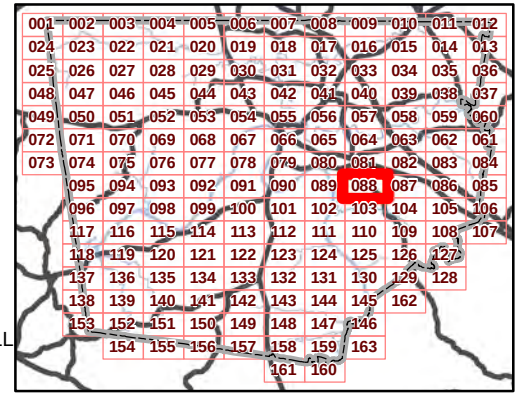

Clarksville - Montgomery County Zoning Map Book

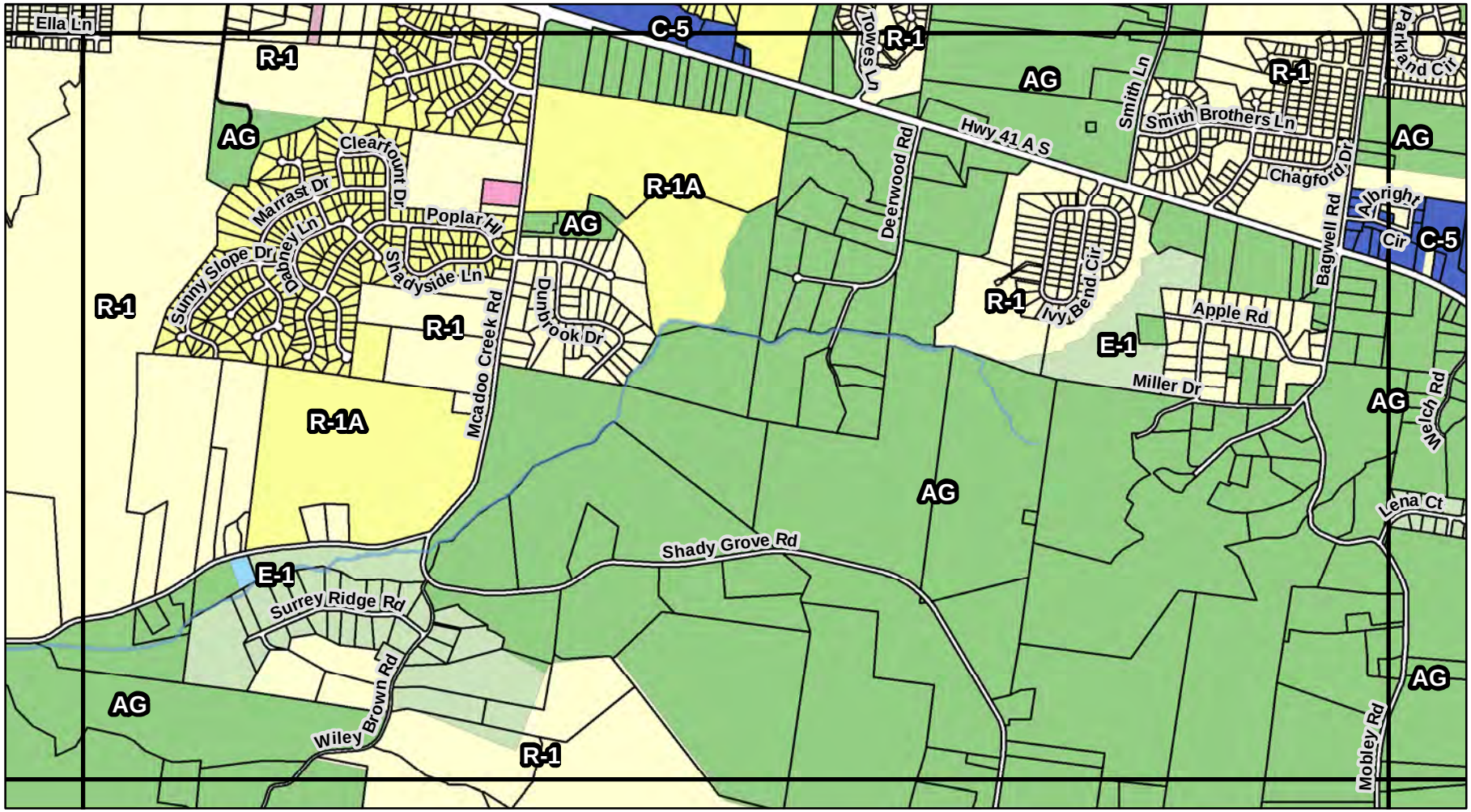

Map Page # 087

This map was generated by the Clarksville-Montgomery County Regional Planning Commission and reflects the zoning effective as of **September 25, 2019**. Official current records are housed at the Regional Planning

Regional Planning Commission
329 Main Street
Clarksville, TN 37040

Phone: 931-645-7448
www.cmcrpc.com

1:20,000

0 0.25 0.5
Miles

Clarksville
Parcels

Zoning

AGC
AG
E-1
E-1A
R-1
R-1A
R-2
R-2A
R-2D
R-3
R-4/R-5
R-6
EM-1
EM-1A
RM-1
RM-2
PUD
MLUD
OP
O-1
IC
C-1
C-2
C-3
C-4
C-5
CBD
H-1
M-1
M-2
M-3
FT CAMPBELL
AIRPORT

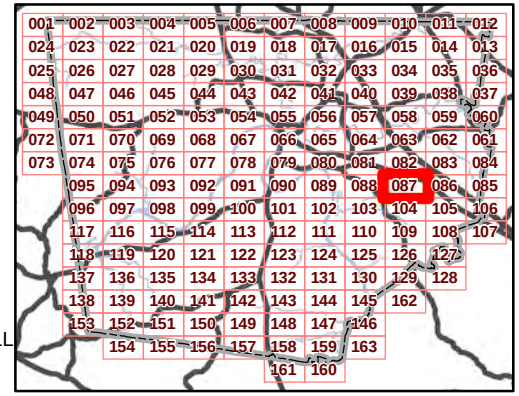

Clarksville - Montgomery County Zoning Map Book

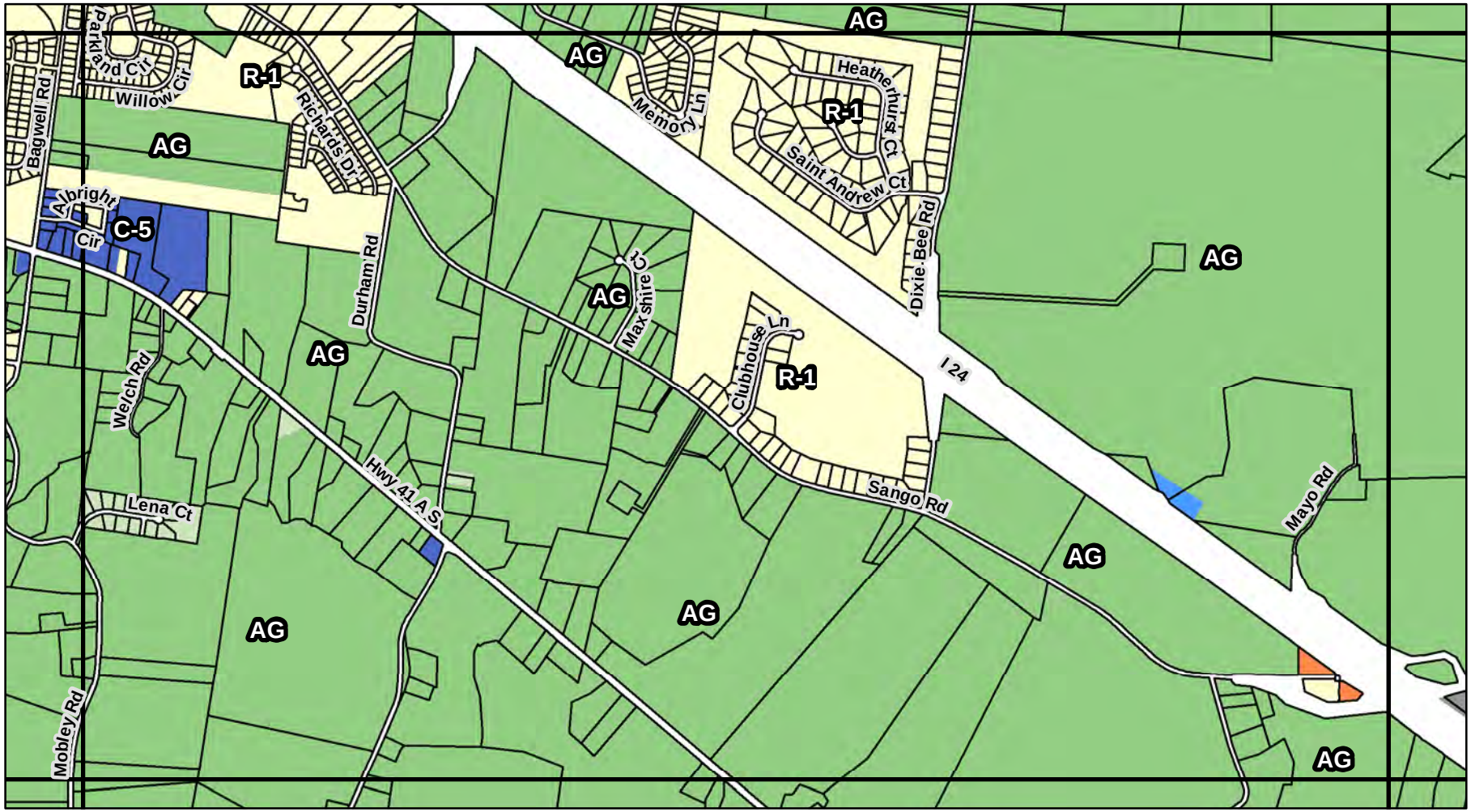

Map Page # 086

This map was generated by the Clarksville-Montgomery County Regional Planning Commission and reflects the zoning effective as of **September 25, 2019**. Official current records are housed at the Regional Planning

Regional Planning Commission
329 Main Street
Clarksville, TN 37040

Phone: 931-645-7448
www.cmcrpc.com

1:20,000

0 0.25 0.5
Miles

Clarksville
Parcels

Zoning

AGC
AG
E-1
E-1A
R-1
R-1A
R-2
R-2A
R-2D
R-3
R-4/R-5
R-6
EM-1
EM-1A
RM-1
RM-2
PUD
MLUD
OP
O-1
IC
C-1
C-2
C-3
C-4
C-5
CBD
H-1
M-1
M-2
M-3
FT CAMPBELL
AIRPORT

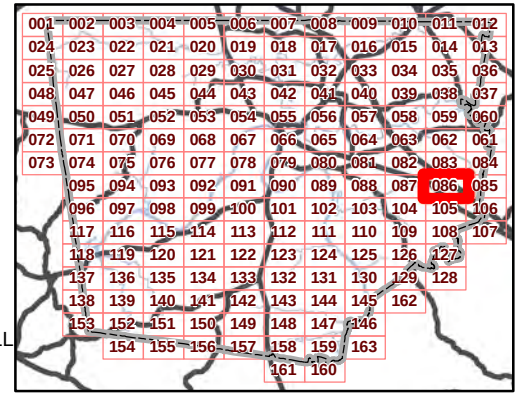

Clarksville - Montgomery County Zoning Map Book

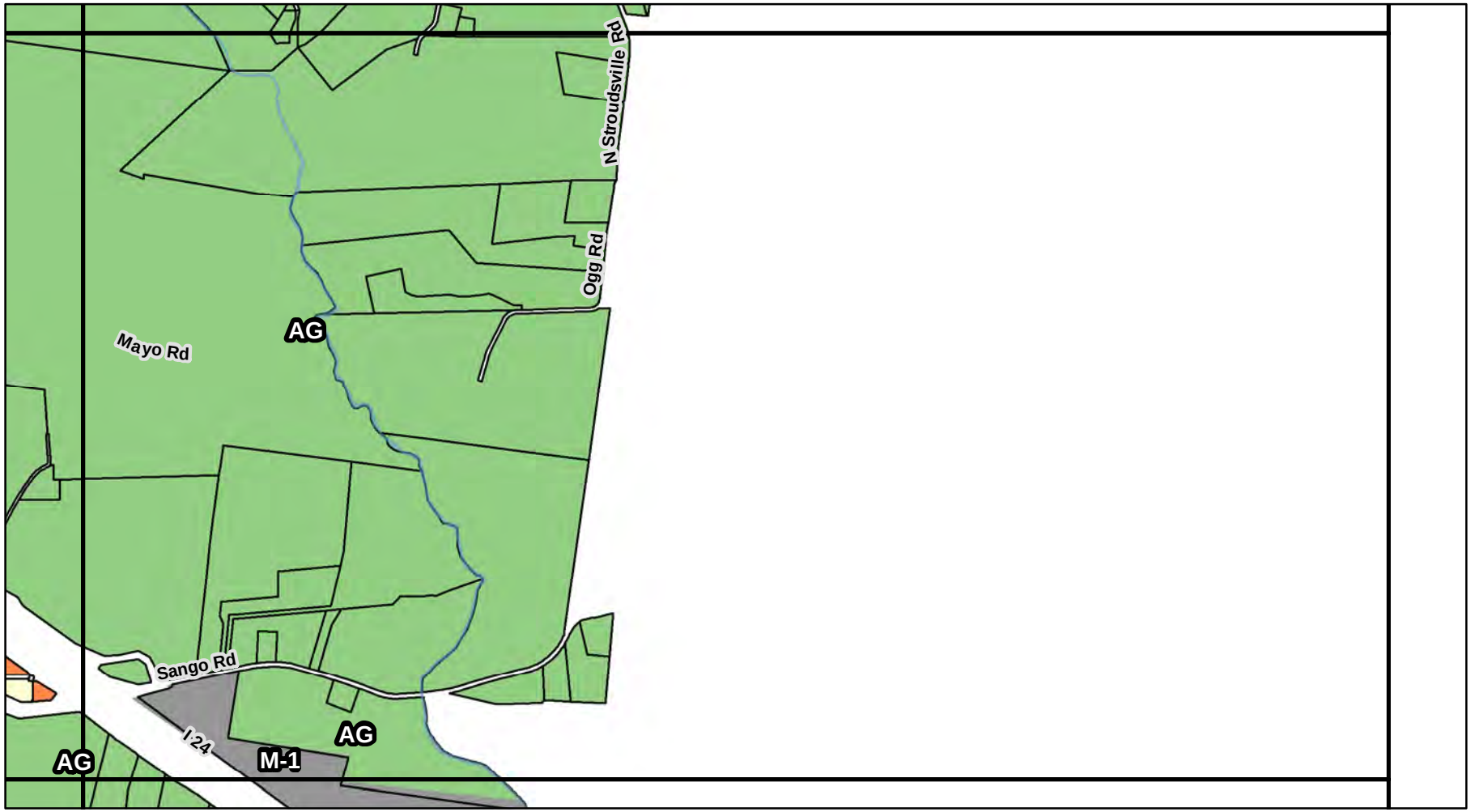

Map Page # 085

This map was generated by the Clarksville-Montgomery County Regional Planning Commission and reflects the zoning effective as of **September 25, 2019**. Official current records are housed at the Regional Planning

Regional Planning Commission
329 Main Street
Clarksville, TN 37040

Phone: 931-645-7448
www.cmcrpc.com

1:20,000

0 0.25 0.5
Miles

Clarksville
Parcels

Zoning

AGC
AG
E-1
E-1A
R-1
R-1A
R-2
R-2A
R-2D
R-3
R-4/R-5
R-6
EM-1
EM-1A
RM-1
RM-2
PUD
MLUD
OP
O-1
IC
C-1
C-2
C-3
C-4
C-5
CBD
H-1
M-1
M-2
M-3
FT CAMPBELL
AIRPORT

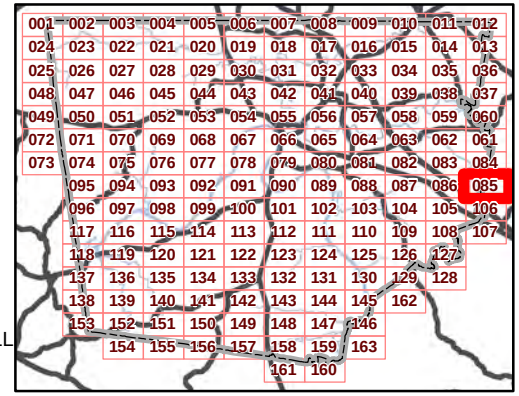

Clarksville - Montgomery County Zoning Map Book

Map Page # 096

This map was generated by the Clarksville-Montgomery County Regional Planning Commission and reflects the zoning effective as of **September 25, 2019**. Official current records are housed at the Regional Planning

Regional Planning Commission
329 Main Street
Clarksville, TN 37040

Phone: 931-645-7448
www.cmcrpc.com

1:20,000

0 0.25 0.5
Miles

Clarksville
Parcels

Zoning

AGC
AG
E-1
E-1A
R-1
R-1A
R-2
R-2A
R-2D
R-3
R-4/R-5
R-6
EM-1
EM-1A
RM-1
RM-2
PUD
MLUD
OP
O-1
IC
C-1
C-2
C-3
C-4
C-5
CBD
H-1
M-1
M-2
M-3
FT CAMPBELL
AIRPORT

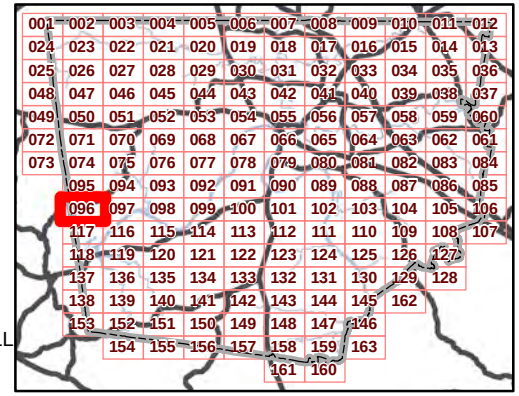

Clarksville - Montgomery County Zoning Map Book

Map Page # 097

This map was generated by the Clarksville-Montgomery County Regional Planning Commission and reflects the zoning effective as of **September 25, 2019**. Official current records are housed at the Regional Planning

Regional Planning Commission
329 Main Street
Clarksville, TN 37040

Phone: 931-645-7448
www.cmcrpc.com

1:20,000

0 0.25 0.5
Miles

Clarksville
Parcels

Zoning

AGC
AG
E-1
E-1A
R-1
R-1A
R-2
R-2A
R-2D
R-3
R-4/R-5
R-6
EM-1
EM-1A
RM-1
RM-2
PUD
MLUD
OP
O-1
IC
C-1
C-2
C-3
C-4
C-5
CBD
H-1
M-1
M-2
M-3
FT CAMPBELL
AIRPORT

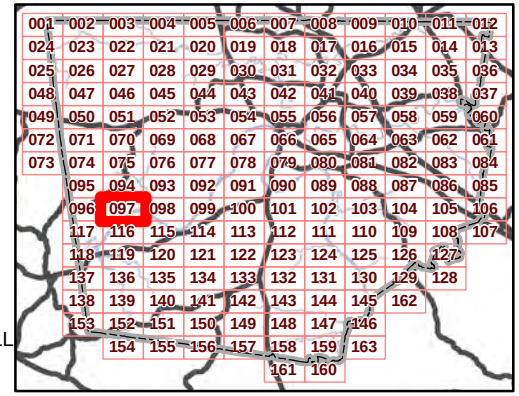

Clarksville - Montgomery County Zoning Map Book

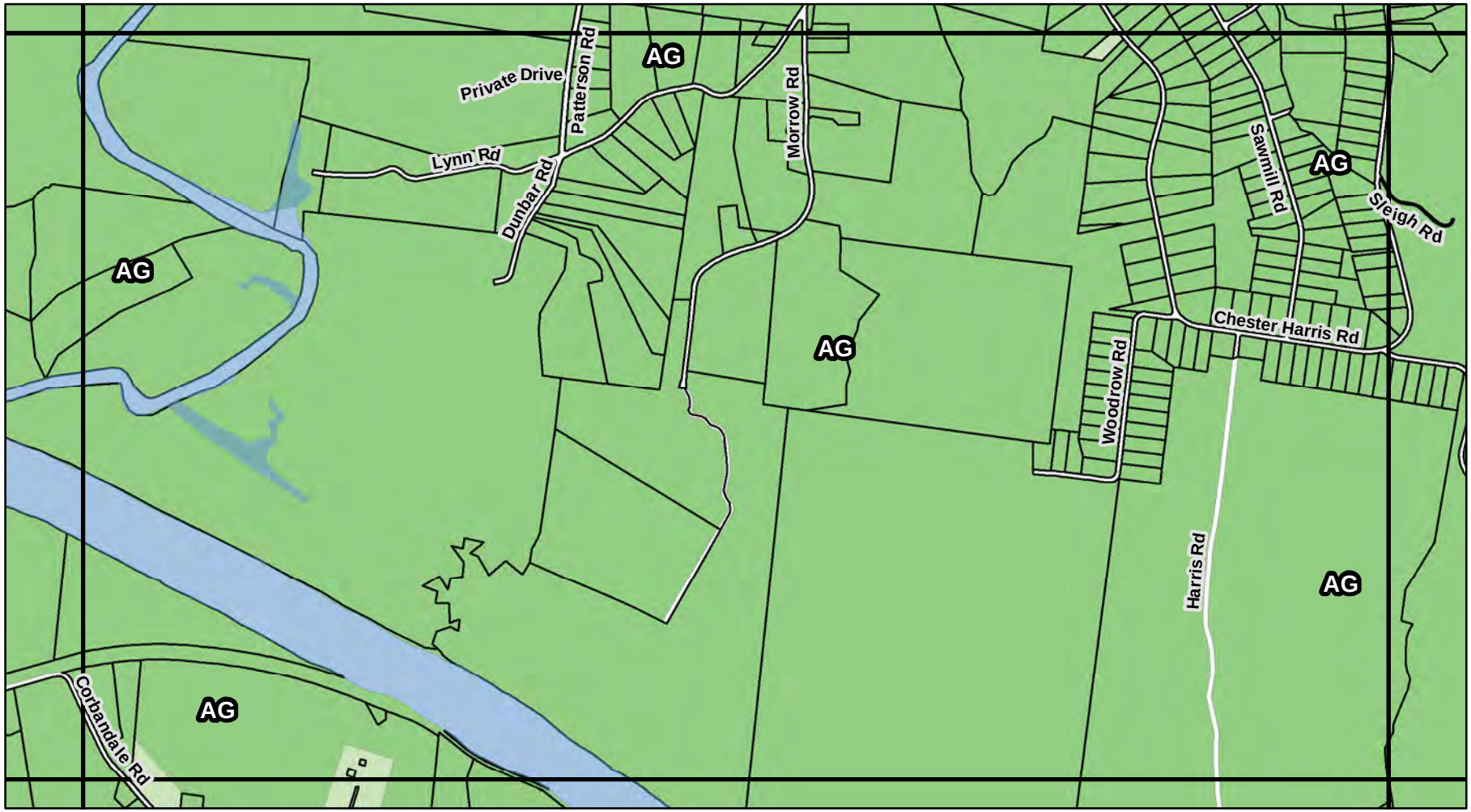

Map Page # 098

This map was generated by the Clarksville-Montgomery County Regional Planning Commission and reflects the zoning effective as of **September 25, 2019**. Official current records are housed at the Regional Planning

Regional Planning Commission
329 Main Street
Clarksville, TN 37040

Phone: 931-645-7448
www.cmcrpc.com

1:20,000

0 0.25 0.5
Miles

Clarksville
Parcels

Zoning

AGC
AG
E-1
E-1A
R-1
R-1A
R-2
R-2A
R-2D
R-3
R-4/R-5
R-6
EM-1
EM-1A
RM-1
RM-2
PUD
MLUD
OP
O-1
IC
C-1
C-2
C-3
C-4
C-5
CBD
H-1
M-1
M-2
M-3
FT CAMPBELL
AIRPORT

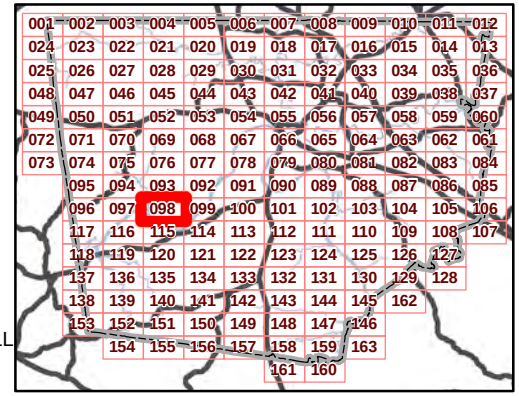

Clarksville - Montgomery County Zoning Map Book

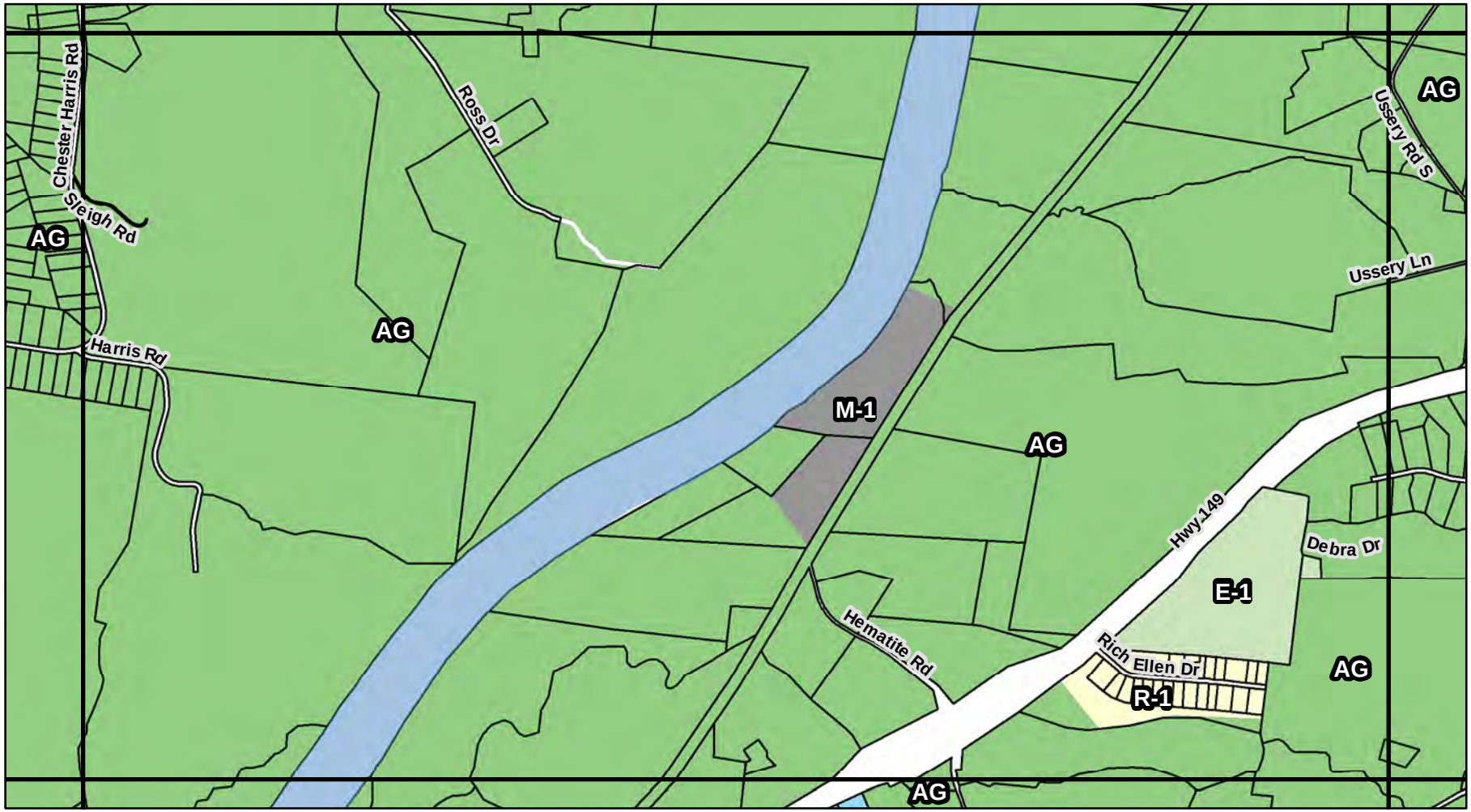

Map Page # 099

This map was generated by the Clarksville-Montgomery County Regional Planning Commission and reflects the zoning effective as of **September 25, 2019**. Official current records are housed at the Regional Planning

Regional Planning Commission
329 Main Street
Clarksville, TN 37040

Phone: 931-645-7448
www.cmcrpc.com

1:20,000

0 0.25 0.5
Miles

Clarksville
Parcels

Zoning

AGC
AG
E-1
E-1A
R-1
R-1A
R-2
R-2A
R-2D
R-3
R-4/R-5
R-6
EM-1
EM-1A
RM-1
RM-2
PUD
MLUD
OP
O-1
IC
C-1
C-2
C-3
C-4
C-5
CBD
H-1
M-1
M-2
M-3
FT CAMPBELL
AIRPORT

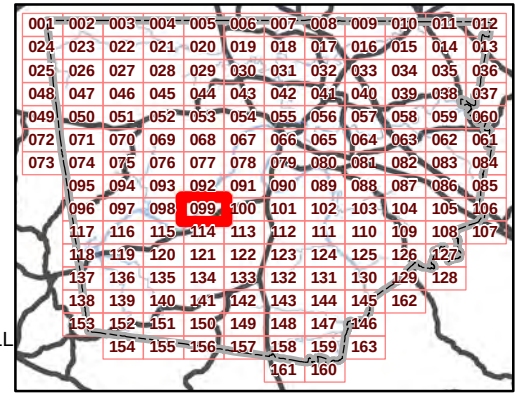

Clarksville - Montgomery County Zoning Map Book

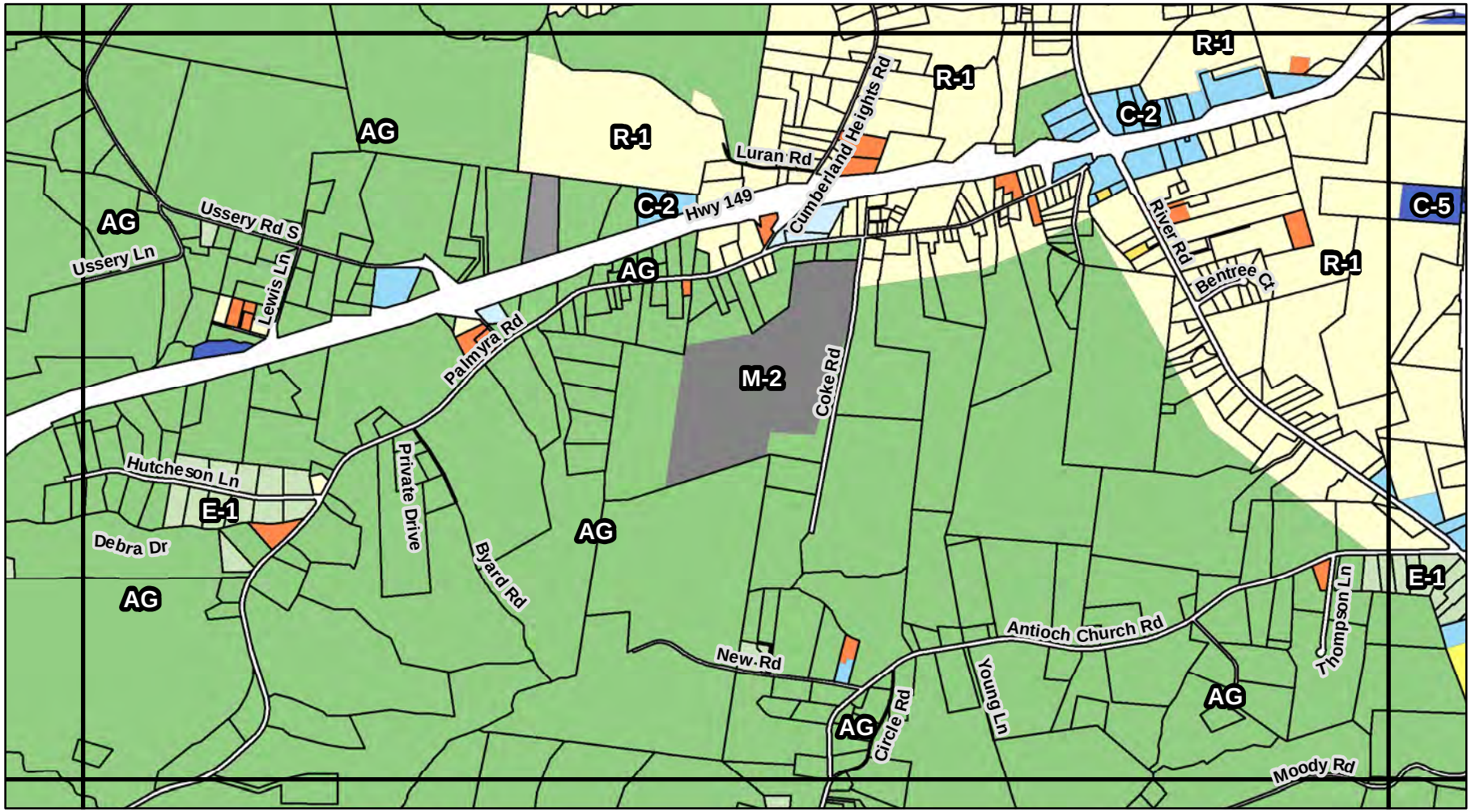

Map Page # 100

This map was generated by the Clarksville-Montgomery County Regional Planning Commission and reflects the zoning effective as of **September 25, 2019**. Official current records are housed at the Regional Planning

Regional Planning Commission
329 Main Street
Clarksville, TN 37040

Phone: 931-645-7448
www.cmcrpc.com

1:20,000

0 0.25 0.5
Miles

Clarksville
Parcels

Zoning

AGC
AG
E-1
E-1A
R-1
R-1A
R-2
R-2A
R-2D
R-3
R-4/R-5
R-6
EM-1
EM-1A
RM-1
RM-2
PUD
MLUD
OP
O-1
IC
C-1
C-2
C-3
C-4
C-5
CBD
H-1
M-1
M-2
M-3
FT CAMPBELL
AIRPORT

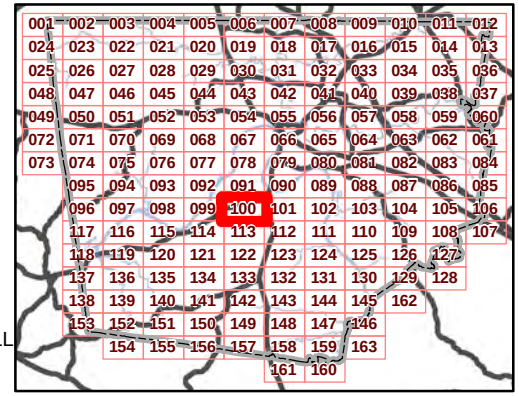

Clarksville - Montgomery County Zoning Map Book

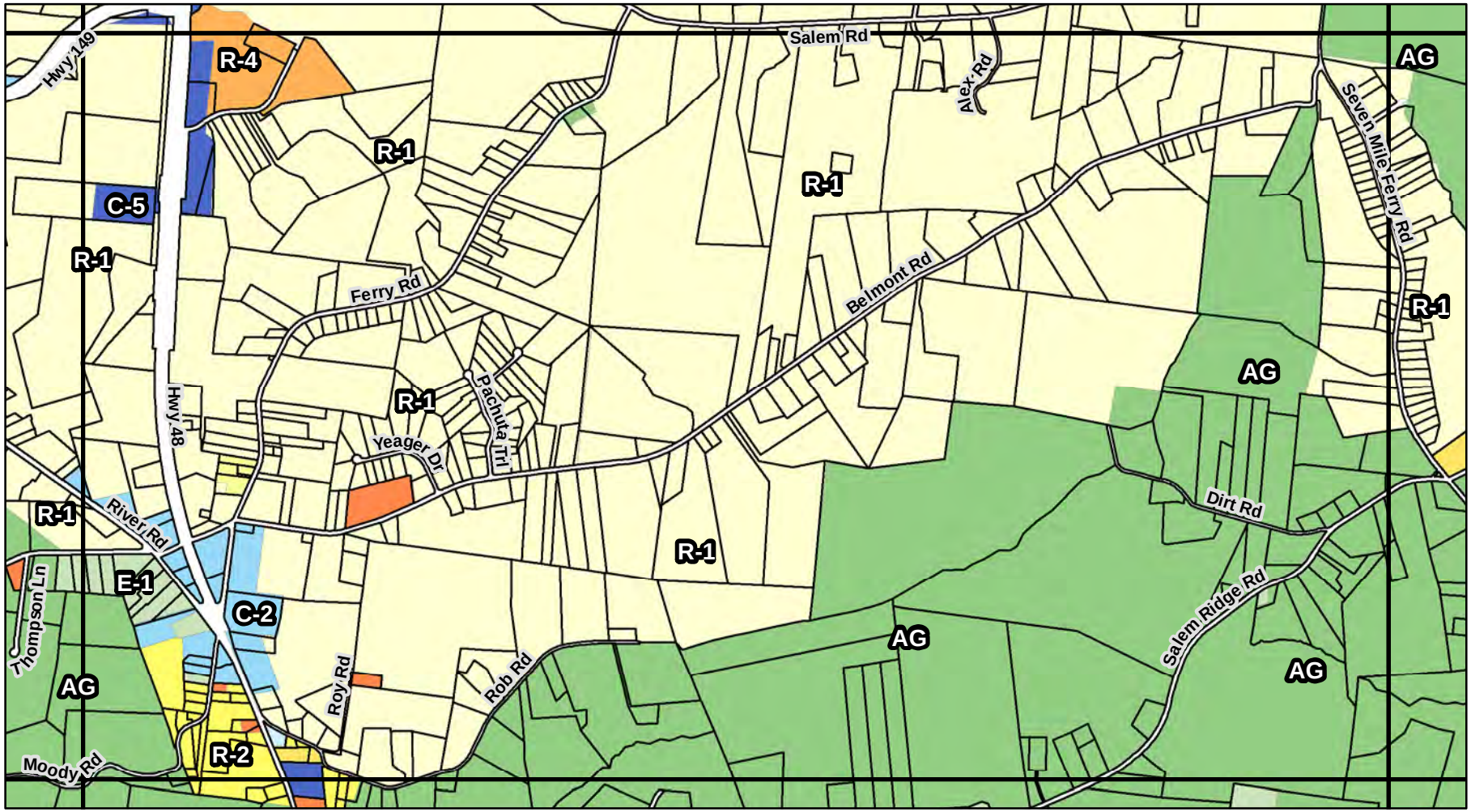

Map Page # 101

This map was generated by the Clarksville-Montgomery County Regional Planning Commission and reflects the zoning effective as of **September 25, 2019**. Official current records are housed at the Regional Planning

Regional Planning Commission
329 Main Street
Clarksville, TN 37040

Phone: 931-645-7448
www.cmcrpc.com

1:20,000

0 0.25 0.5
Miles

Clarksville
Parcels

Zoning

AGC
AG
E-1
E-1A
R-1
R-1A
R-2
R-2A
R-2D
R-3
R-4/R-5
R-6
EM-1
EM-1A
RM-1
RM-2
PUD
MLUD
OP
O-1
IC
C-1
C-2
C-3
C-4
C-5
CBD
H-1
M-1
M-2
M-3
FT CAMPBELL
AIRPORT

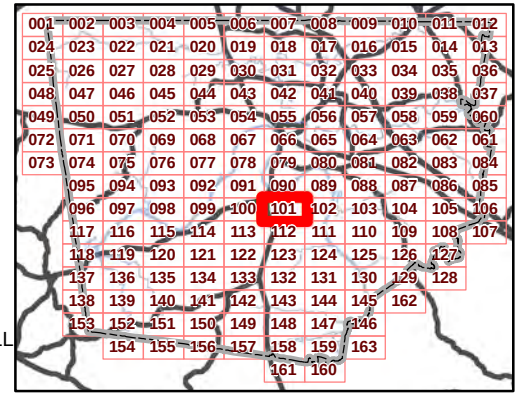

Clarksville - Montgomery County Zoning Map Book

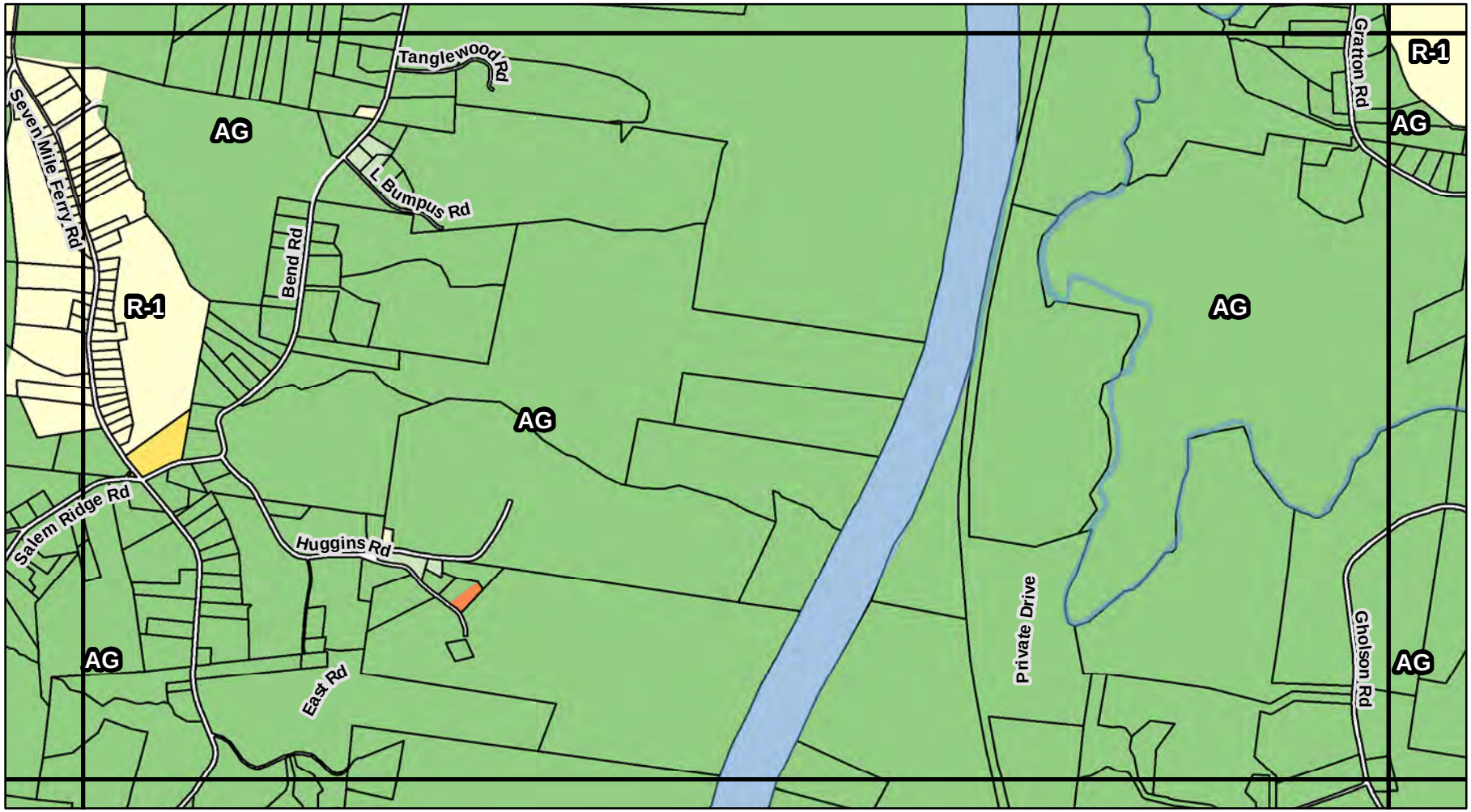

Map Page # 102

This map was generated by the Clarksville-Montgomery County Regional Planning Commission and reflects the zoning effective as of **September 25, 2019**. Official current records are housed at the Regional Planning

Regional Planning Commission
329 Main Street
Clarksville, TN 37040

Phone: 931-645-7448
www.cmcrpc.com

N W E S

1:20,000

0 0.25 0.5
Miles

Clarksville
Parcels

Zoning

AGC
AG
E-1
E-1A
R-1
R-1A
R-2
R-2A
R-2D
R-3
R-4/R-5
R-6
EM-1
EM-1A
RM-1
RM-2
PUD
MLUD
OP
O-1
IC
C-1
C-2
C-3
C-4
C-5
CBD
H-1
M-1
M-2
M-3
FT CAMPBELL
AIRPORT

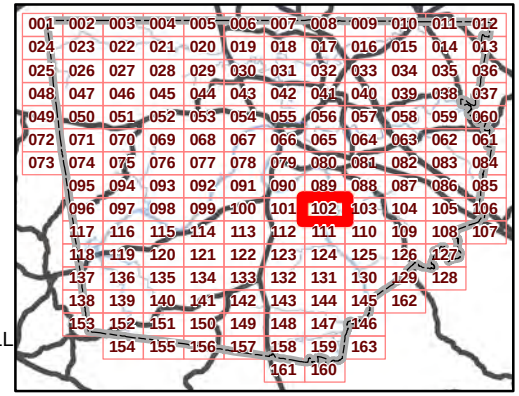

Clarksville - Montgomery County Zoning Map Book

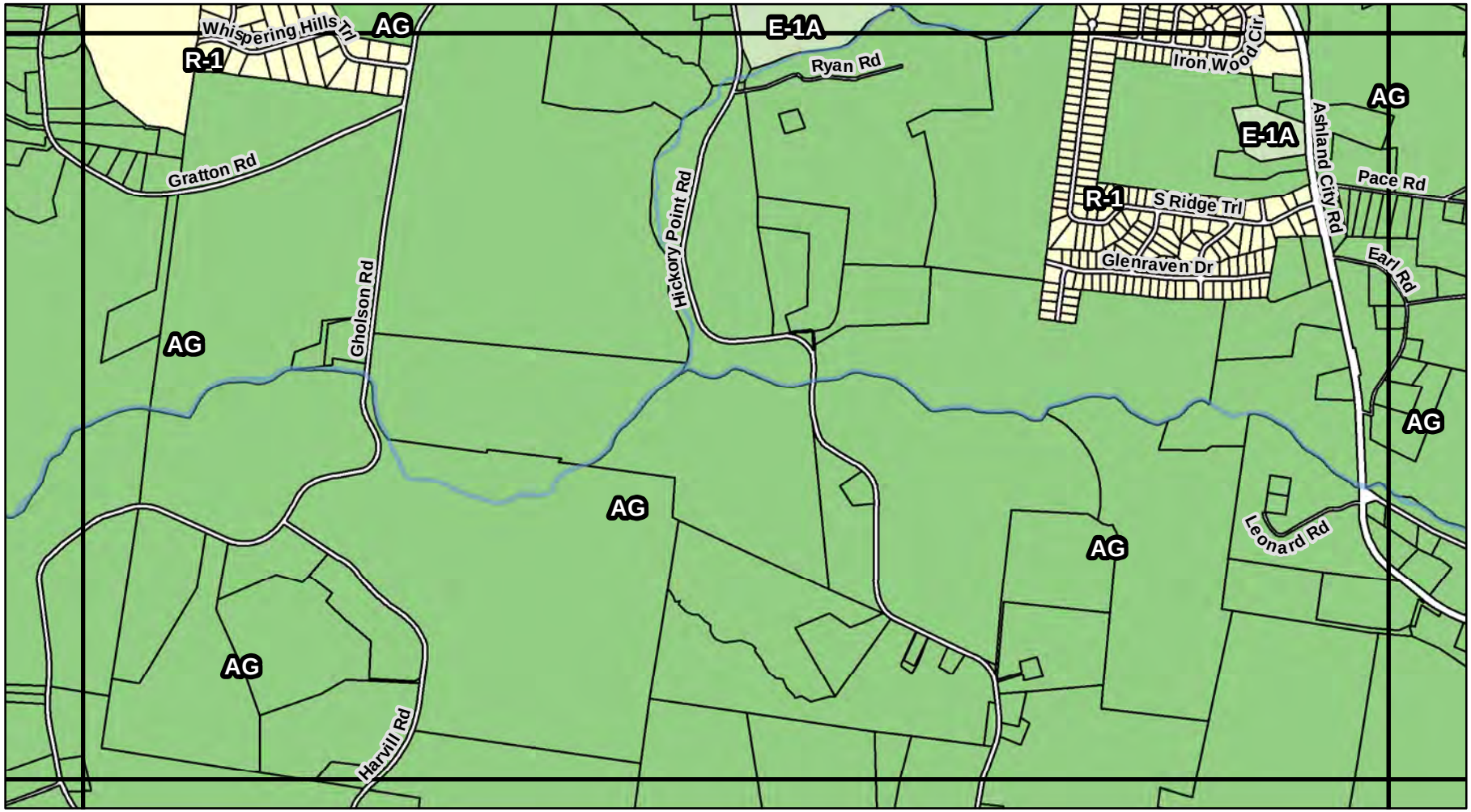

Map Page # 103

This map was generated by the Clarksville-Montgomery County Regional Planning Commission and reflects the zoning effective as of **September 25, 2019**. Official current records are housed at the Regional Planning

Regional Planning Commission
329 Main Street
Clarksville, TN 37040

Phone: 931-645-7448
www.cmcrpc.com

1:20,000

0 0.25 0.5
Miles

Clarksville
Parcels

Zoning

AGC
AG
E-1
E-1A
R-1
R-1A
R-2
R-2A
R-2D
R-3
R-4/R-5
R-6
EM-1
EM-1A
RM-1
RM-2
PUD
MLUD
OP
O-1
IC
C-1
C-2
C-3
C-4
C-5
CBD
H-1
M-1
M-2
M-3
FT CAMPBELL
AIRPORT

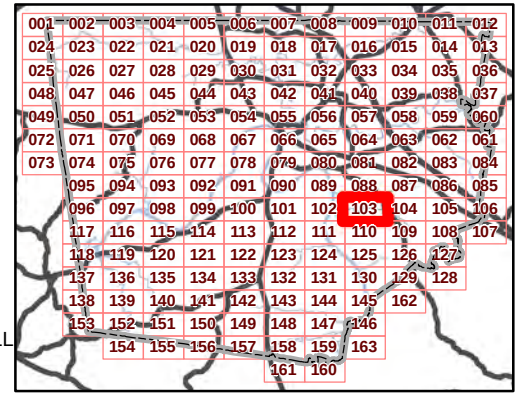

Clarksville - Montgomery County Zoning Map Book

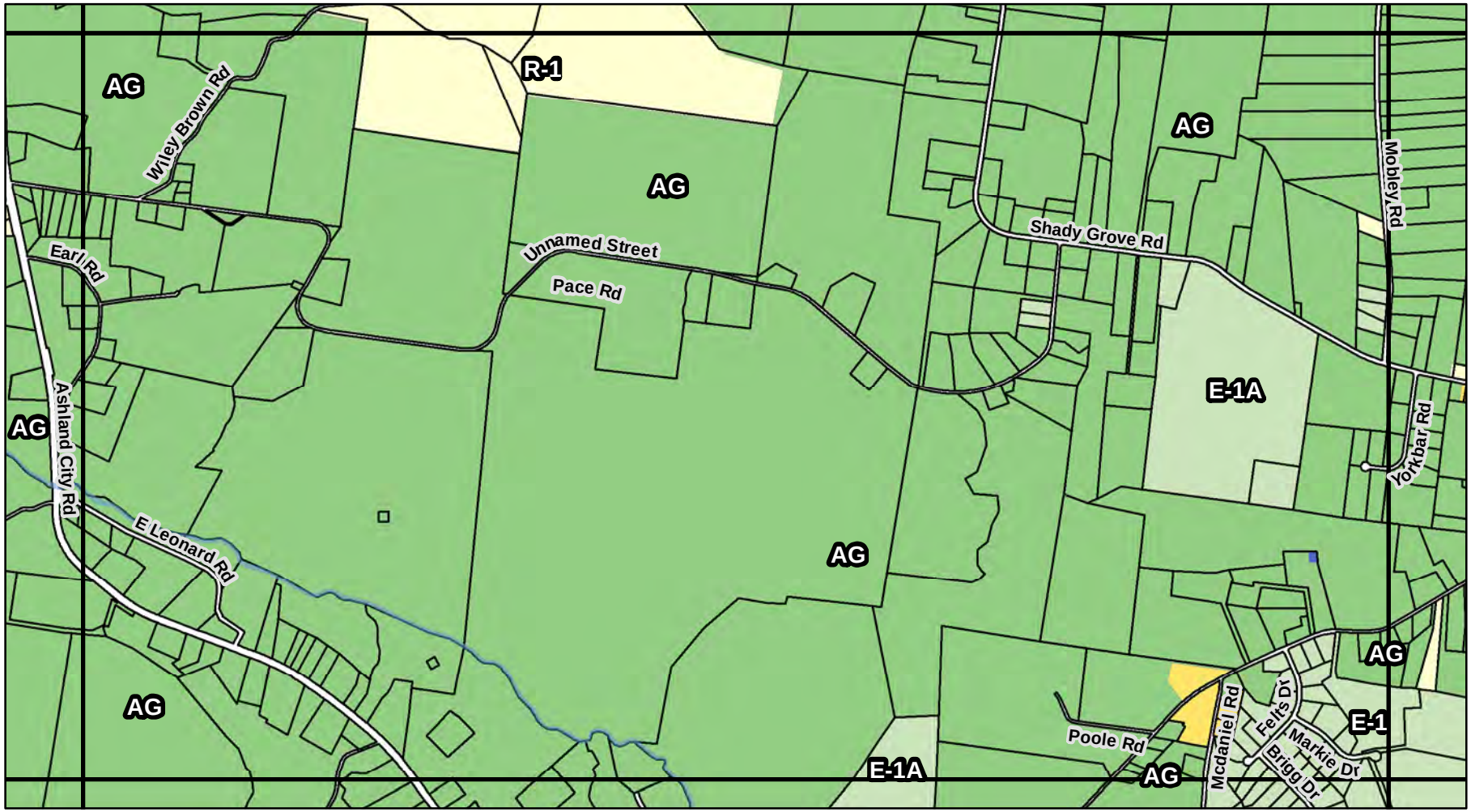

Map Page # 104

This map was generated by the Clarksville-Montgomery County Regional Planning Commission and reflects the zoning effective as of **September 25, 2019**. Official current records are housed at the Regional Planning

Regional Planning Commission
329 Main Street
Clarksville, TN 37040

Phone: 931-645-7448
www.cmcrpc.com

1:20,000

0 0.25 0.5
Miles

Clarksville
Parcels

Zoning

AGC
AG
E-1
E-1A
R-1
R-1A
R-2
R-2A
R-2D
R-3
R-4/R-5
R-6
EM-1
EM-1A
RM-1
RM-2
PUD
MLUD
OP
O-1
IC
C-1
C-2
C-3
C-4
C-5
CBD
H-1
M-1
M-2
M-3
FT CAMPBELL
AIRPORT

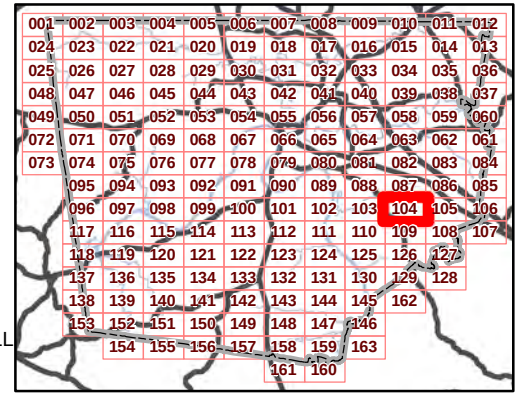

Clarksville - Montgomery County Zoning Map Book

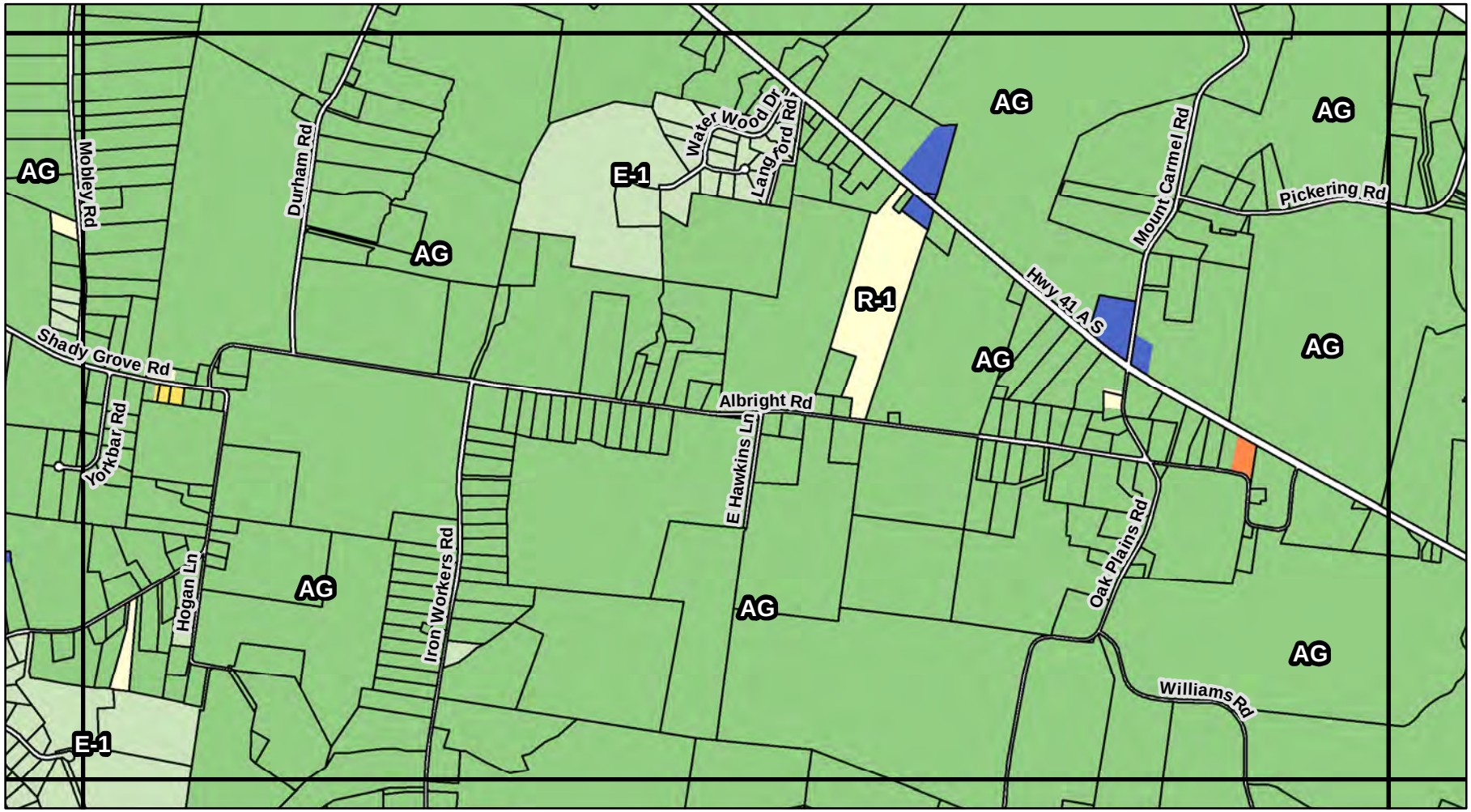

Map Page # 105

This map was generated by the Clarksville-Montgomery County Regional Planning Commission and reflects the zoning effective as of **September 25, 2019**. Official current records are housed at the Regional Planning

Regional Planning Commission
329 Main Street
Clarksville, TN 37040

Phone: 931-645-7448
www.cmcrpc.com

1:20,000

0 0.25 0.5
Miles

Clarksville
Parcels

Zoning

AGC
AG
E-1
E-1A
R-1
R-1A
R-2
R-2A
R-2D
R-3
R-4/R-5
R-6
EM-1
EM-1A
RM-1
RM-2
PUD
MLUD
OP
O-1
IC
C-1
C-2
C-3
C-4
C-5
CBD
H-1
M-1
M-2
M-3
FT CAMPBELL
AIRPORT

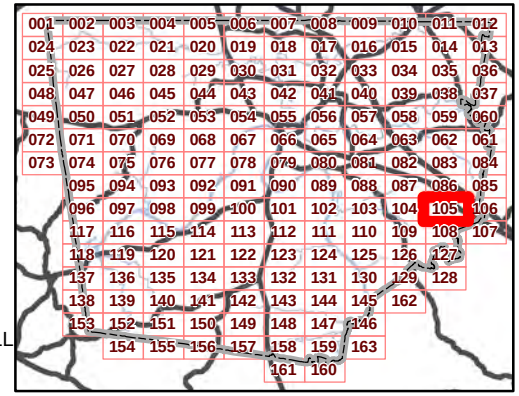

Clarksville - Montgomery County Zoning Map Book

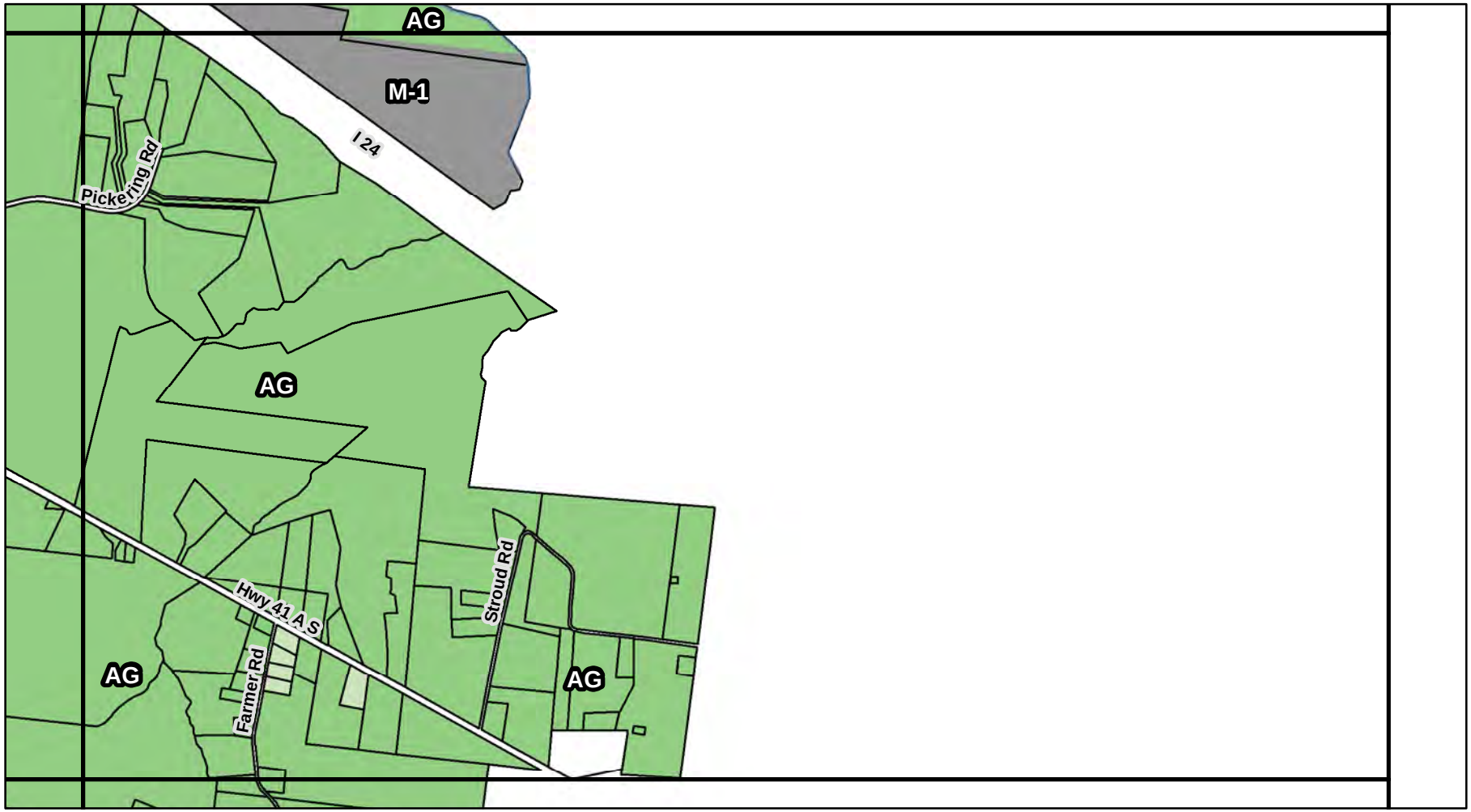

Map Page # 106

This map was generated by the Clarksville-Montgomery County Regional Planning Commission and reflects the zoning effective as of **September 25, 2019**. Official current records are housed at the Regional Planning

Regional Planning Commission
329 Main Street
Clarksville, TN 37040

Phone: 931-645-7448
www.cmcrpc.com

N W E S

1:20,000

0 0.25 0.5
Miles

Clarksville
Parcels

Zoning

AGC
AG
E-1
E-1A
R-1
R-1A
R-2
R-2A
R-2D
R-3
R-4/R-5
R-6
EM-1
EM-1A
RM-1
RM-2
PUD
MLUD
OP
O-1
IC
C-1
C-2
C-3
C-4
C-5
CBD
H-1
M-1
M-2
M-3
FT CAMPBELL
AIRPORT

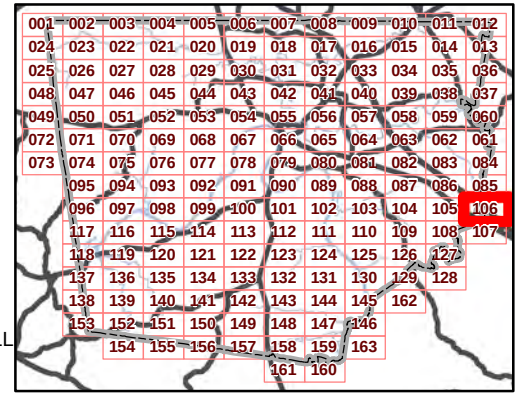

Clarksville - Montgomery County Zoning Map Book

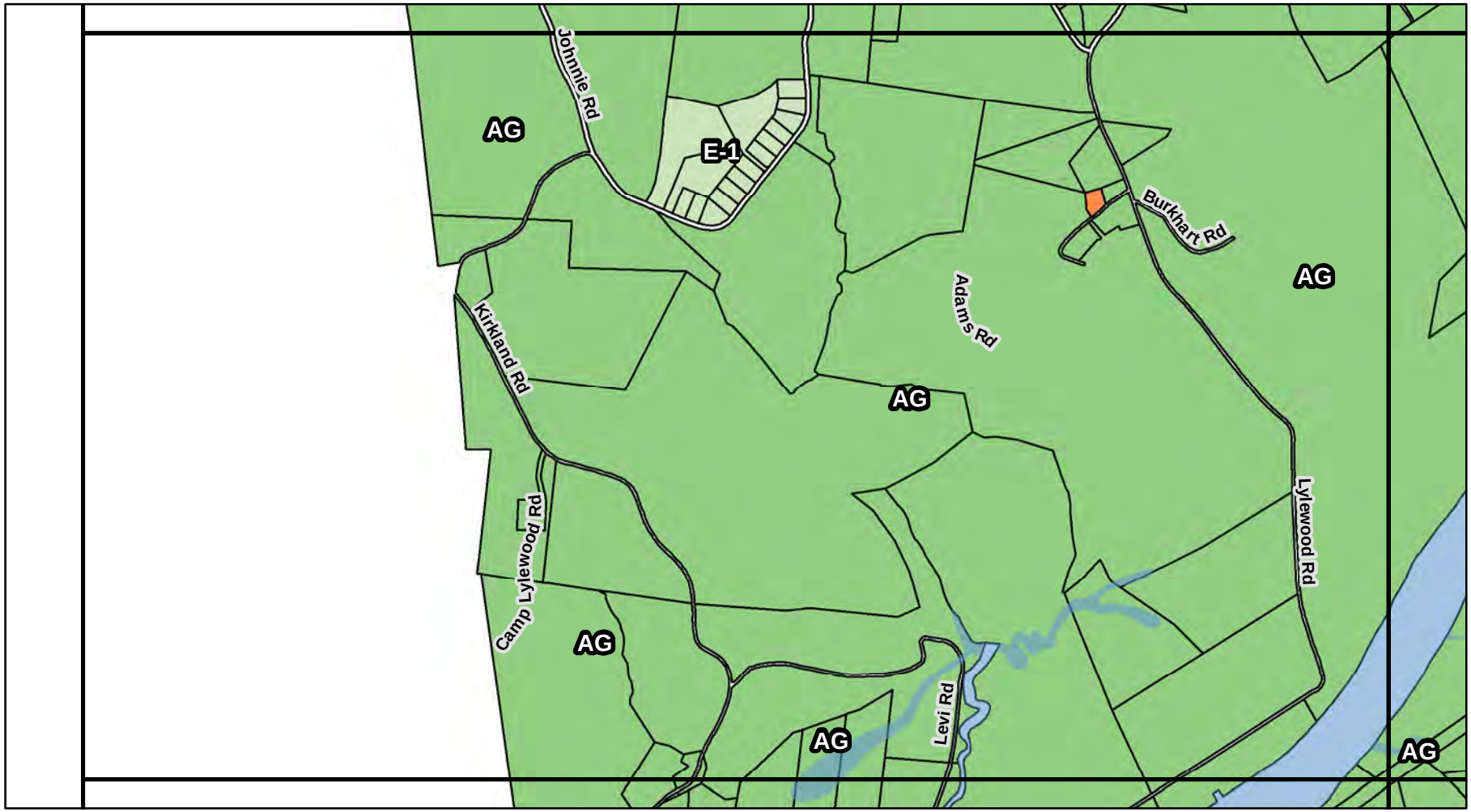

Map Page # 117

This map was generated by the Clarksville-Montgomery County Regional Planning Commission and reflects the zoning effective as of **September 25, 2019**. Official current records are housed at the Regional Planning

Regional Planning Commission
329 Main Street
Clarksville, TN 37040

Phone: 931-645-7448
www.cmcrpc.com

1:20,000

0 0.25 0.5
Miles

Clarksville
Parcels

Zoning

AGC
AG
E-1
E-1A
R-1
R-1A
R-2
R-2A
R-2D
R-3
R-4/R-5
R-6
EM-1
EM-1A
RM-1
RM-2
PUD
MLUD
OP
O-1
IC
C-1
C-2
C-3
C-4
C-5
CBD
H-1
M-1
M-2
M-3
FT CAMPBELL
AIRPORT

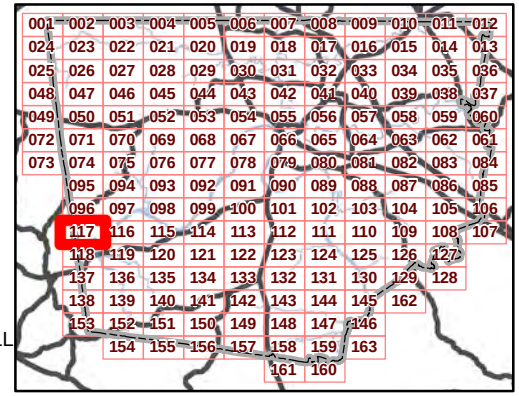

Clarksville - Montgomery County Zoning Map Book

Map Page # 116

This map was generated by the Clarksville-Montgomery County Regional Planning Commission and reflects the zoning effective as of **September 25, 2019**. Official current records are housed at the Regional Planning

Regional Planning Commission
329 Main Street
Clarksville, TN 37040

Phone: 931-645-7448
www.cmcrpc.com

N W E S

1:20,000

0 0.25 0.5
Miles

Clarksville
Parcels

Zoning

AGC
AG
E-1
E-1A
R-1
R-1A
R-2
R-2A
R-2D
R-3
R-4/R-5
R-6
EM-1
EM-1A
RM-1
RM-2
PUD
MLUD
OP
O-1
IC
C-1
C-2
C-3
C-4
C-5
CBD
H-1
M-1
M-2
M-3
FT CAMPBELL
AIRPORT

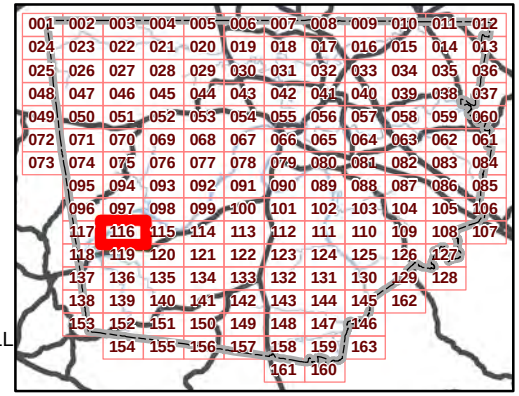

Clarksville - Montgomery County Zoning Map Book

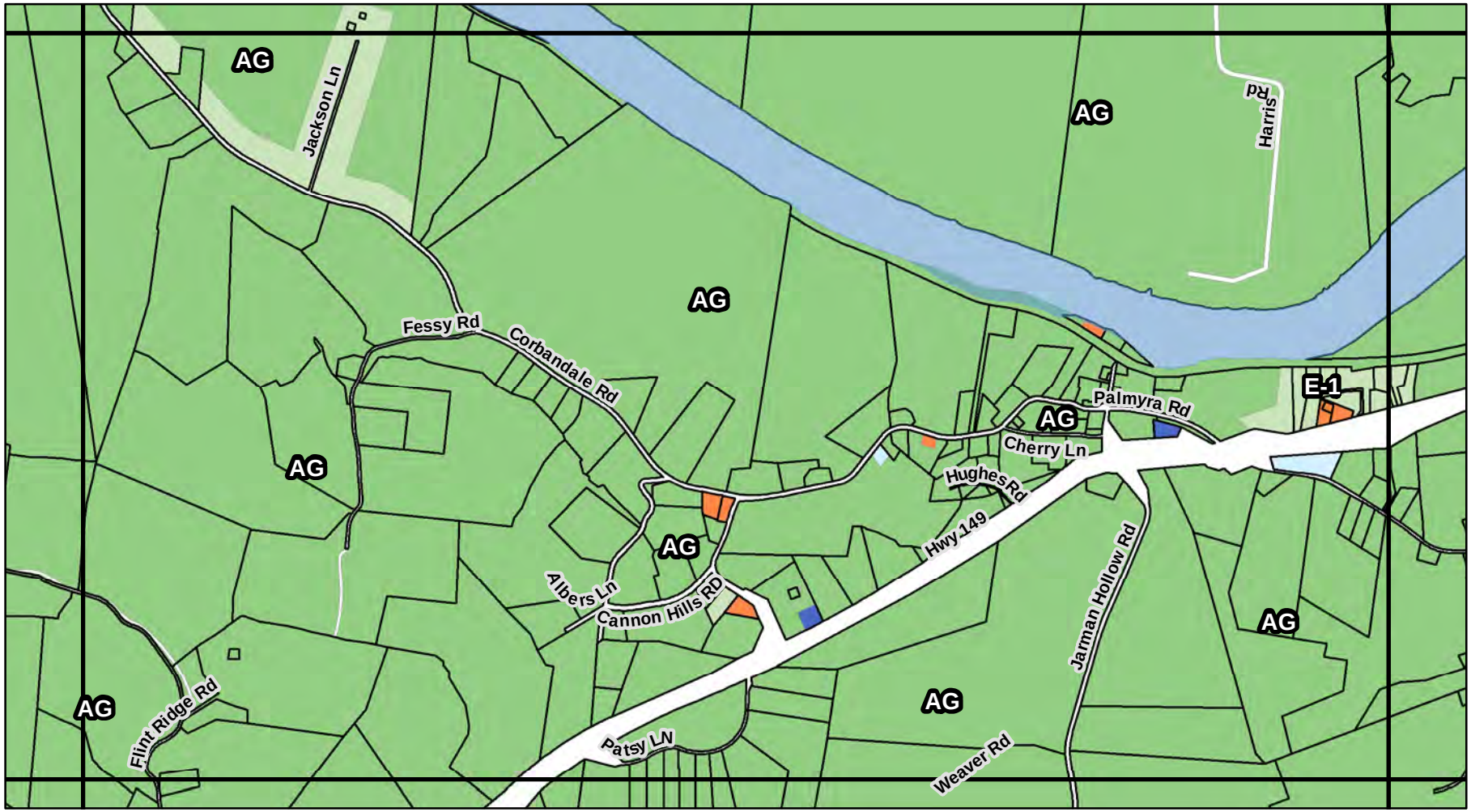

Map Page # 115

This map was generated by the Clarksville-Montgomery County Regional Planning Commission and reflects the zoning effective as of **September 25, 2019**. Official current records are housed at the Regional Planning

Regional Planning Commission
329 Main Street
Clarksville, TN 37040

Phone: 931-645-7448
www.cmcrpc.com

N W E S

1:20,000

0 0.25 0.5
Miles

Clarksville
Parcels

Zoning

AGC
AG
E-1
E-1A
R-1
R-1A
R-2
R-2A
R-2D
R-3
R-4/R-5
R-6
EM-1
EM-1A
RM-1
RM-2
PUD
MLUD
OP
O-1
IC
C-1
C-2
C-3
C-4
C-5
CBD
H-1
M-1
M-2
M-3
FT CAMPBELL
AIRPORT

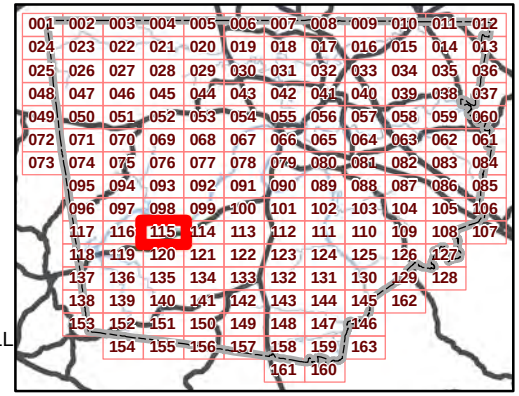

Clarksville - Montgomery County Zoning Map Book

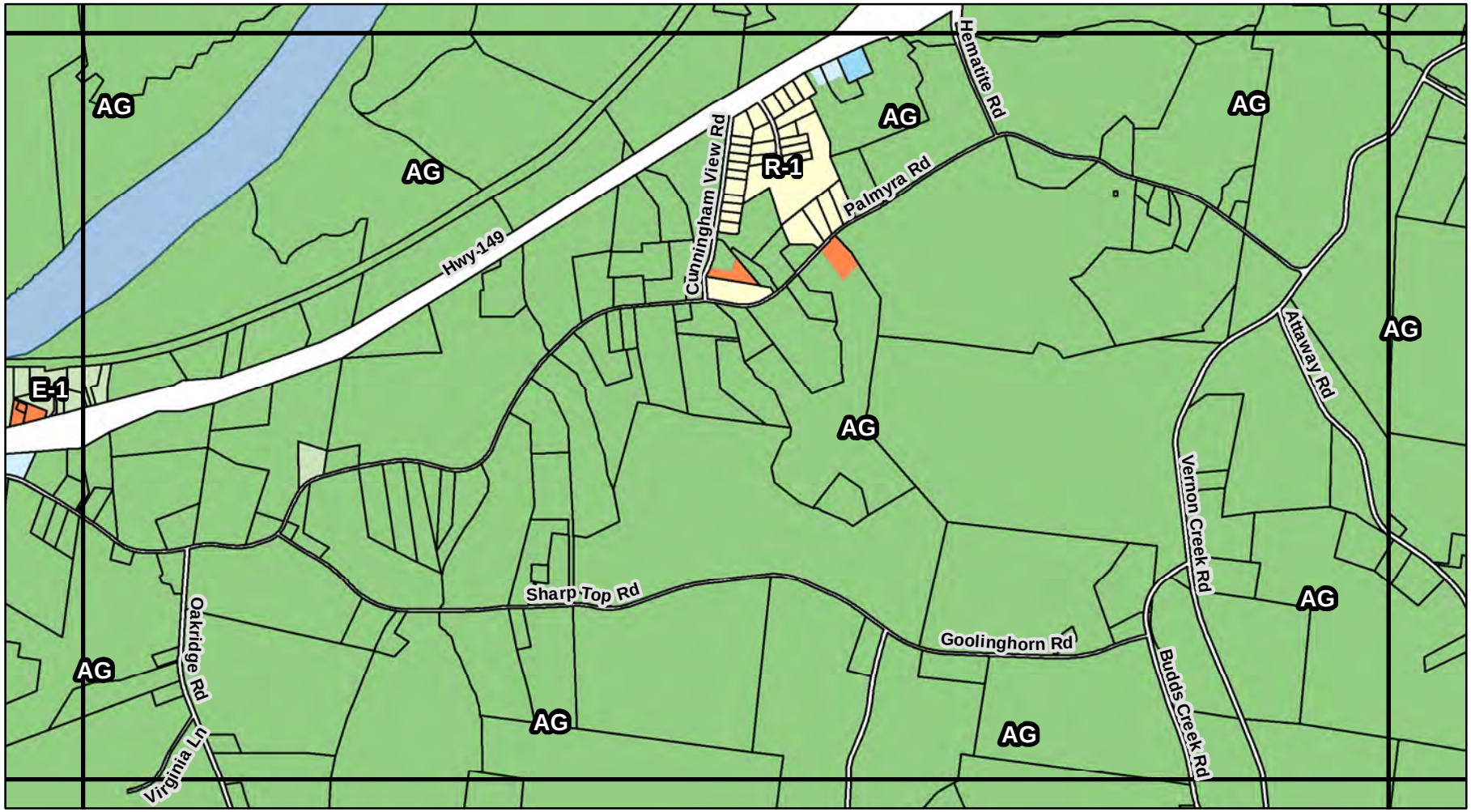

Map Page # 114

This map was generated by the Clarksville-Montgomery County Regional Planning Commission and reflects the zoning effective as of **September 25, 2019**. Official current records are housed at the Regional Planning

Regional Planning Commission
329 Main Street
Clarksville, TN 37040

Phone: 931-645-7448
www.cmcrpc.com

1:20,000

0 0.25 0.5
Miles

Clarksville
Parcels

Zoning

AGC
AG
E-1
E-1A
R-1
R-1A
R-2
R-2A
R-2D
R-3
R-4/R-5
R-6
EM-1
EM-1A
RM-1
RM-2
PUD
MLUD
OP
O-1
IC
C-1
C-2
C-3
C-4
C-5
CBD
H-1
M-1
M-2
M-3
FT CAMPBELL
AIRPORT

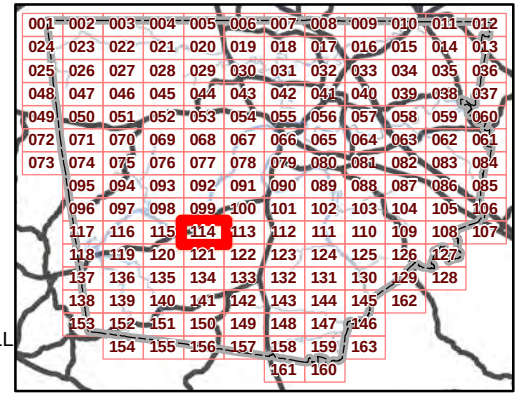

Clarksville - Montgomery County Zoning Map Book

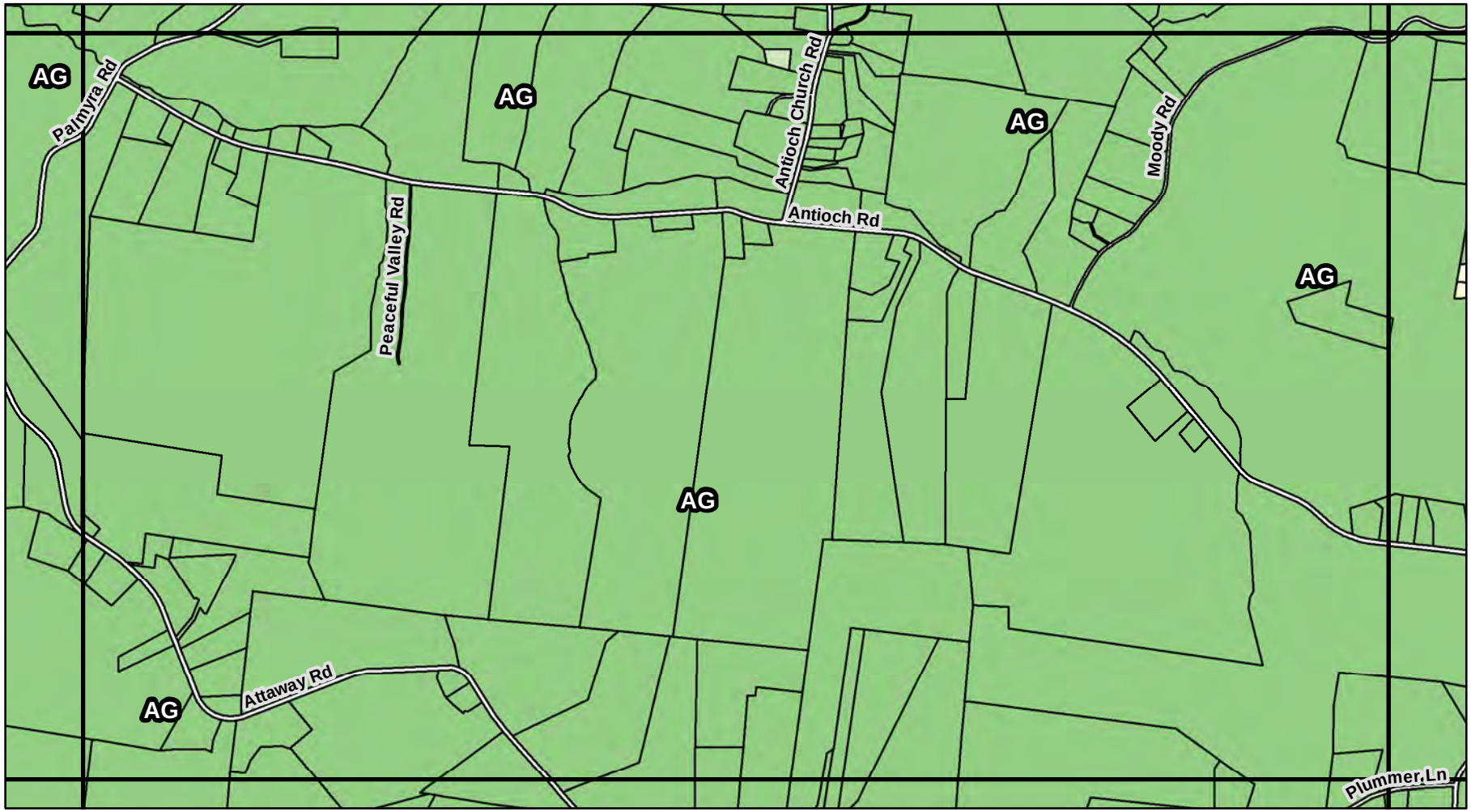

Map Page # 113

This map was generated by the Clarksville-Montgomery County Regional Planning Commission and reflects the zoning effective as of **September 25, 2019**. Official current records are housed at the Regional Planning

Regional Planning Commission
329 Main Street
Clarksville, TN 37040

Phone: 931-645-7448
www.cmcrpc.com

N W E S

1:20,000

0 0.25 0.5
Miles

Clarksville
Parcels

Zoning

AGC
AG
E-1
E-1A
R-1
R-1A
R-2
R-2A
R-2D
R-3
R-4/R-5
R-6
EM-1
EM-1A
RM-1
RM-2
PUD
MLUD
OP
O-1
IC
C-1
C-2
C-3
C-4
C-5
CBD
H-1
M-1
M-2
M-3
FT CAMPBELL
AIRPORT

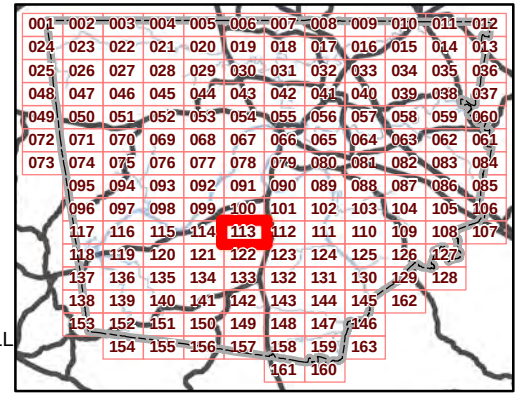

Clarksville - Montgomery County Zoning Map Book

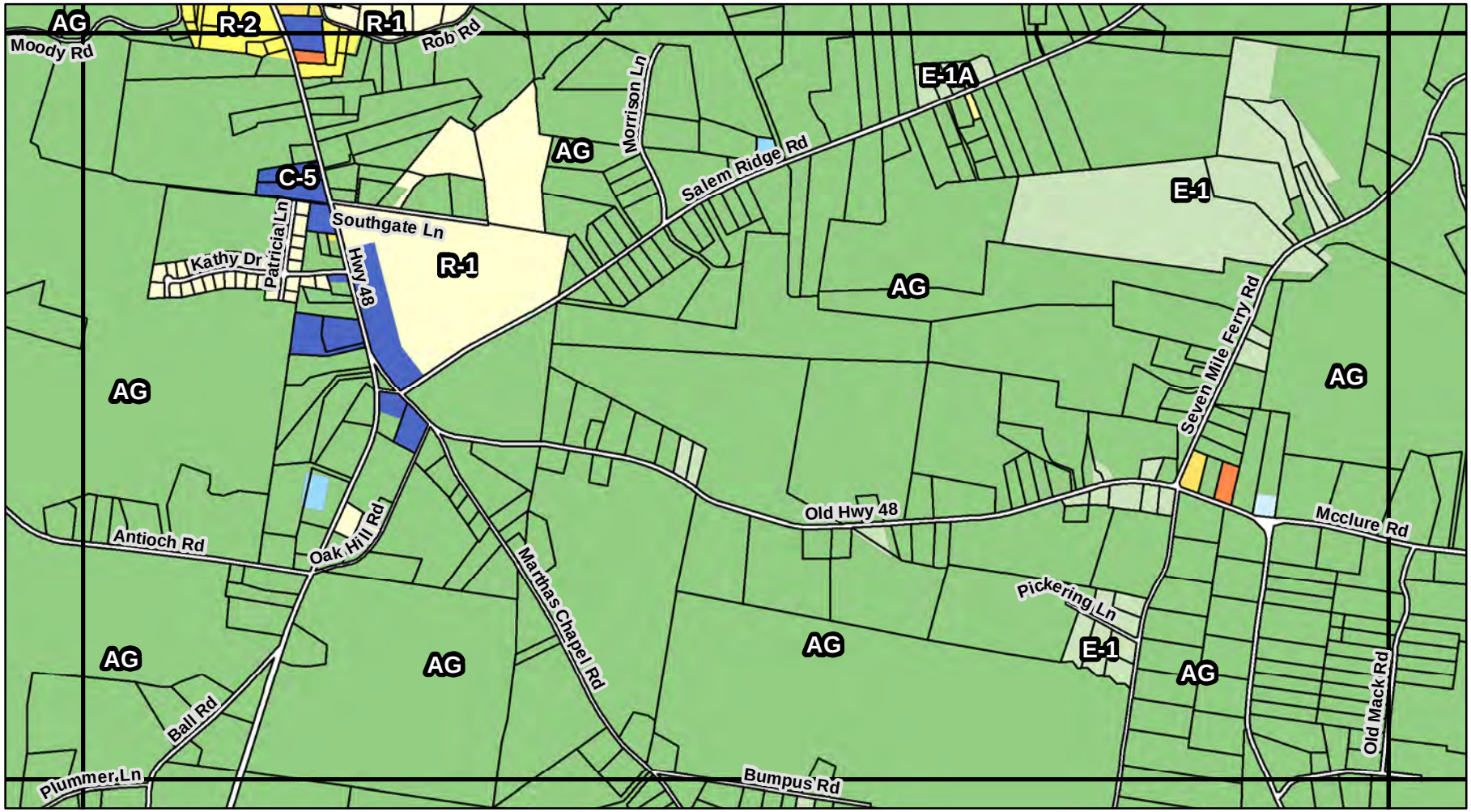

Map Page # 112

This map was generated by the Clarksville-Montgomery County Regional Planning Commission and reflects the zoning effective as of **September 25, 2019**. Official current records are housed at the Regional Planning

Regional Planning Commission
329 Main Street
Clarksville, TN 37040

Phone: 931-645-7448
www.cmcrpc.com

N W E S

1:20,000

0 0.25 0.5
Miles

Clarksville
Parcels

Zoning

AGC
AG
E-1
E-1A
R-1
R-1A
R-2
R-2A
R-2D
R-3
R-4/R-5
R-6
EM-1
EM-1A
RM-1
RM-2
PUD
MLUD
OP
O-1
IC
C-1
C-2
C-3
C-4
C-5
CBD
H-1
M-1
M-2
M-3
FT CAMPBELL
AIRPORT

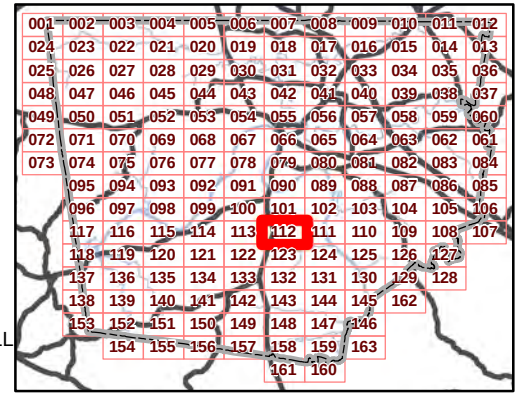

Clarksville - Montgomery County Zoning Map Book

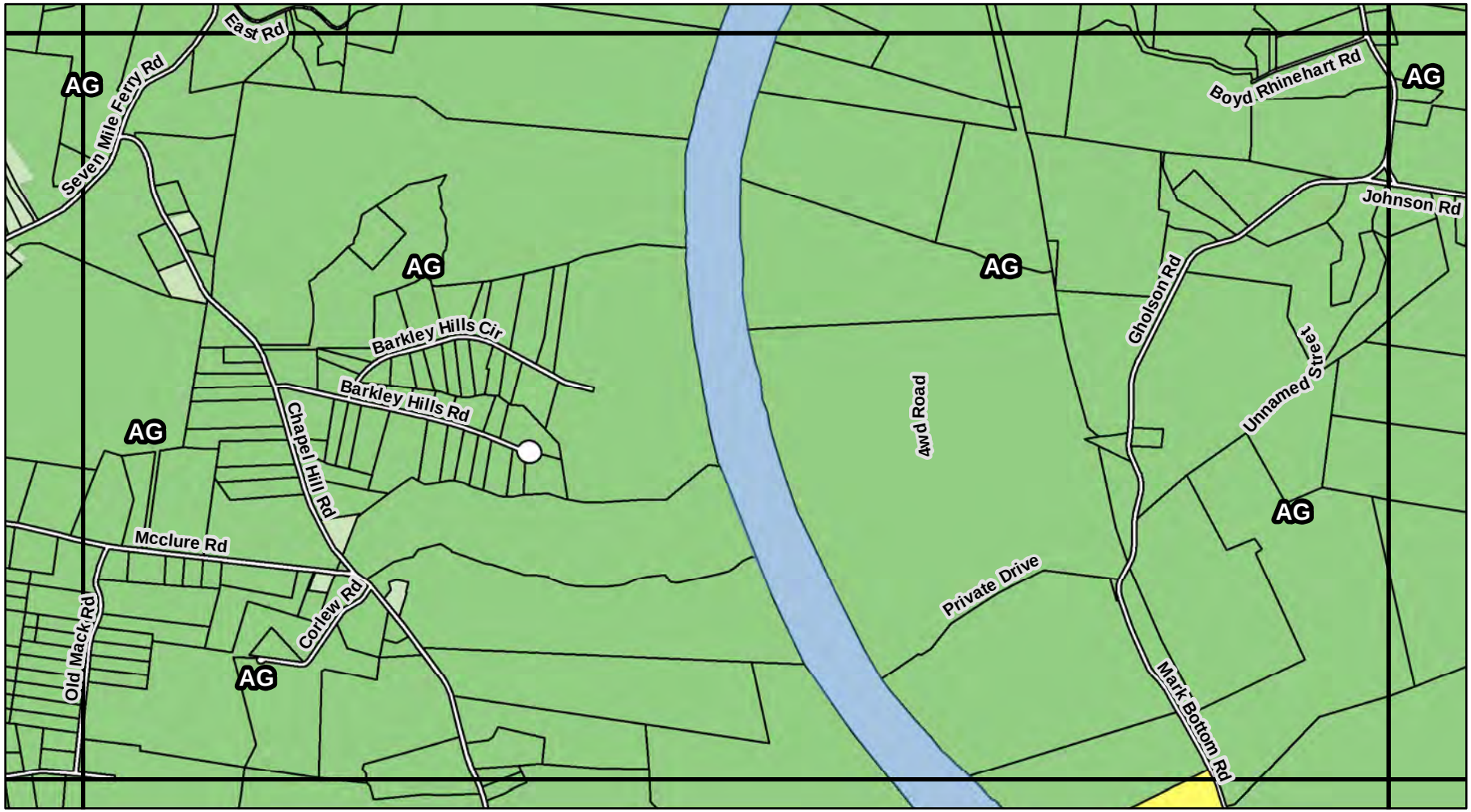

Map Page # 111

This map was generated by the Clarksville-Montgomery County Regional Planning Commission and reflects the zoning effective as of **September 25, 2019**. Official current records are housed at the Regional Planning

Regional Planning Commission
329 Main Street
Clarksville, TN 37040

Phone: 931-645-7448
www.cmcrpc.com

1:20,000

0 0.25 0.5
Miles

Clarksville
Parcels

Zoning

AGC
AG
E-1
E-1A
R-1
R-1A
R-2
R-2A
R-2D
R-3
R-4/R-5
R-6
EM-1
EM-1A
RM-1
RM-2
PUD
MLUD
OP
O-1
IC
C-1
C-2
C-3
C-4
C-5
CBD
H-1
M-1
M-2
M-3
FT CAMPBELL
AIRPORT

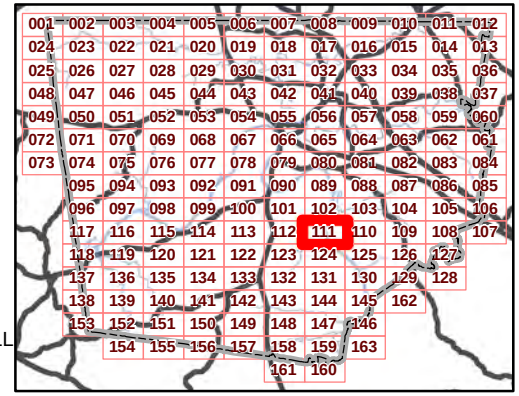

Clarksville - Montgomery County Zoning Map Book

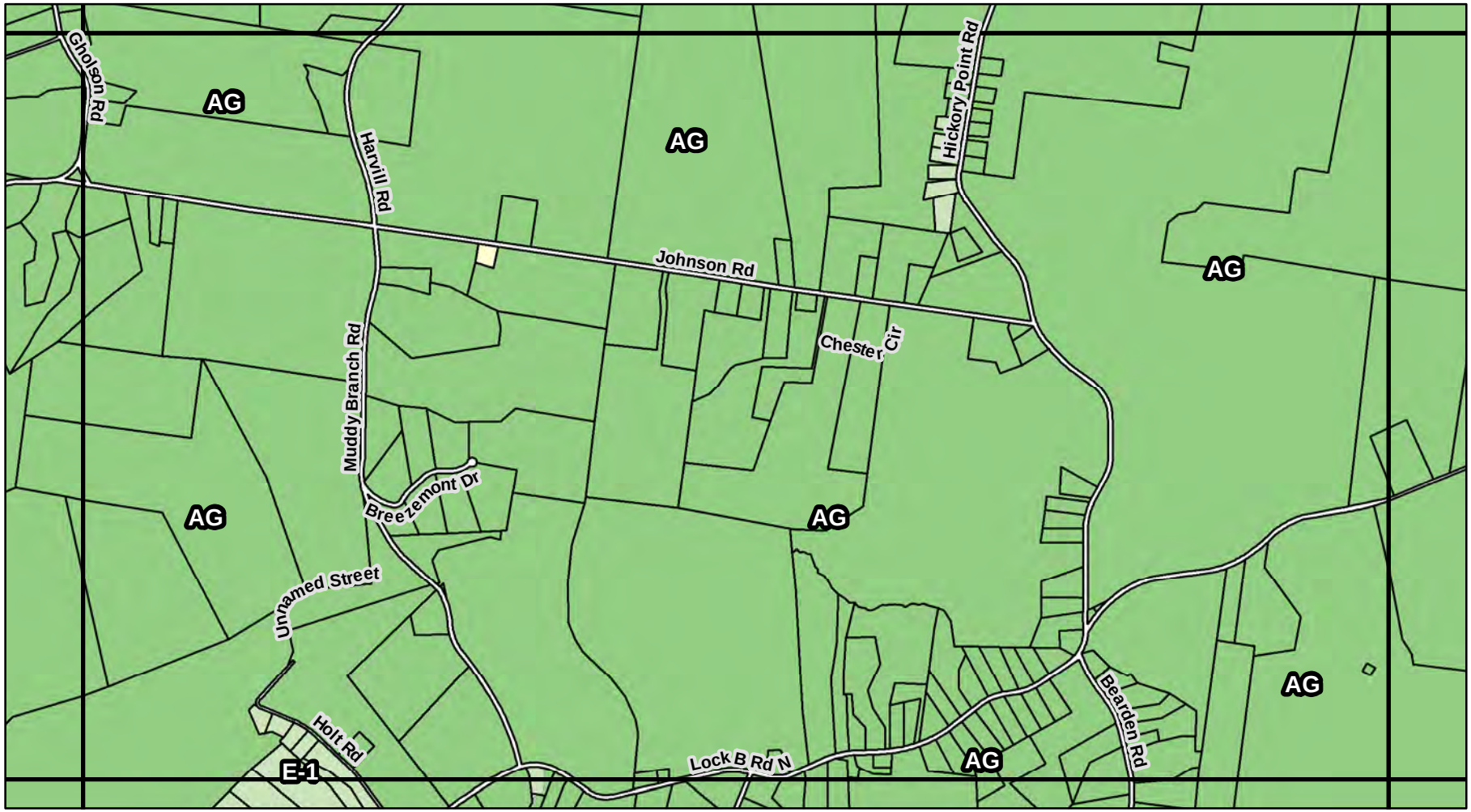

Map Page # 110

This map was generated by the Clarksville-Montgomery County Regional Planning Commission and reflects the zoning effective as of **September 25, 2019**. Official current records are housed at the Regional Planning

Regional Planning Commission
329 Main Street
Clarksville, TN 37040

Phone: 931-645-7448
www.cmcrpc.com

1:20,000

0 0.25 0.5
Miles

Clarksville
Parcels

Zoning

AGC
AG
E-1
E-1A
R-1
R-1A
R-2
R-2A
R-2D
R-3
R-4/R-5
R-6
EM-1
EM-1A
RM-1
RM-2
PUD
MLUD
OP
O-1
IC
C-1
C-2
C-3
C-4
C-5
CBD
H-1
M-1
M-2
M-3
FT CAMPBELL
AIRPORT

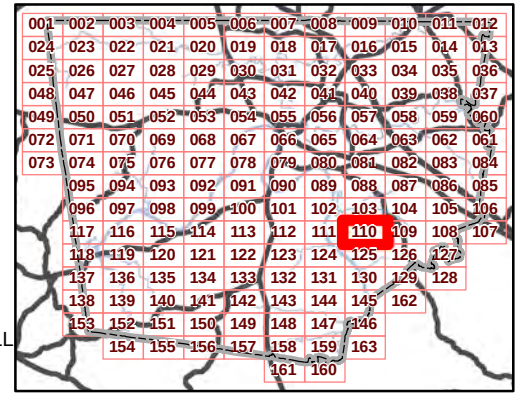

Clarksville - Montgomery County Zoning Map Book

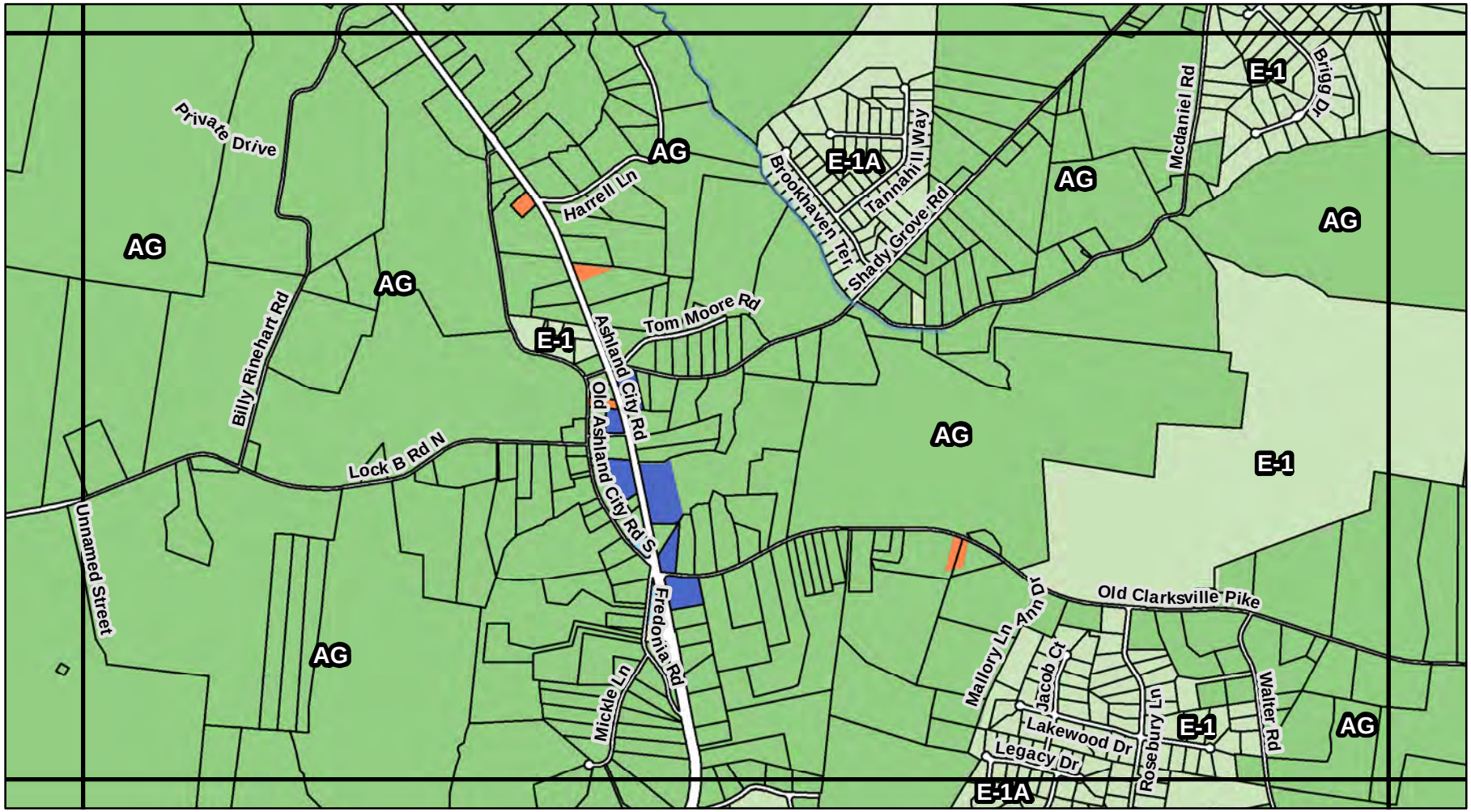

Map Page # 109

This map was generated by the Clarksville-Montgomery County Regional Planning Commission and reflects the zoning effective as of **September 25, 2019**. Official current records are housed at the Regional Planning

Regional Planning Commission
329 Main Street
Clarksville, TN 37040

Phone: 931-645-7448
www.cmcrpc.com

N W E S

1:20,000

0 0.25 0.5
Miles

Clarksville
Parcels

Zoning

AGC
AG
E-1
E-1A
R-1
R-1A
R-2
R-2A
R-2D
R-3
R-4/R-5
R-6
EM-1
EM-1A
RM-1
RM-2
PUD
MLUD
OP
O-1
IC
C-1
C-2
C-3
C-4
C-5
CBD
H-1
M-1
M-2
M-3
FT CAMPBELL
AIRPORT

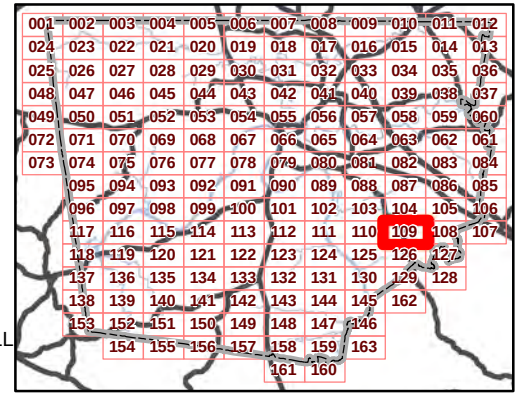

Clarksville - Montgomery County Zoning Map Book

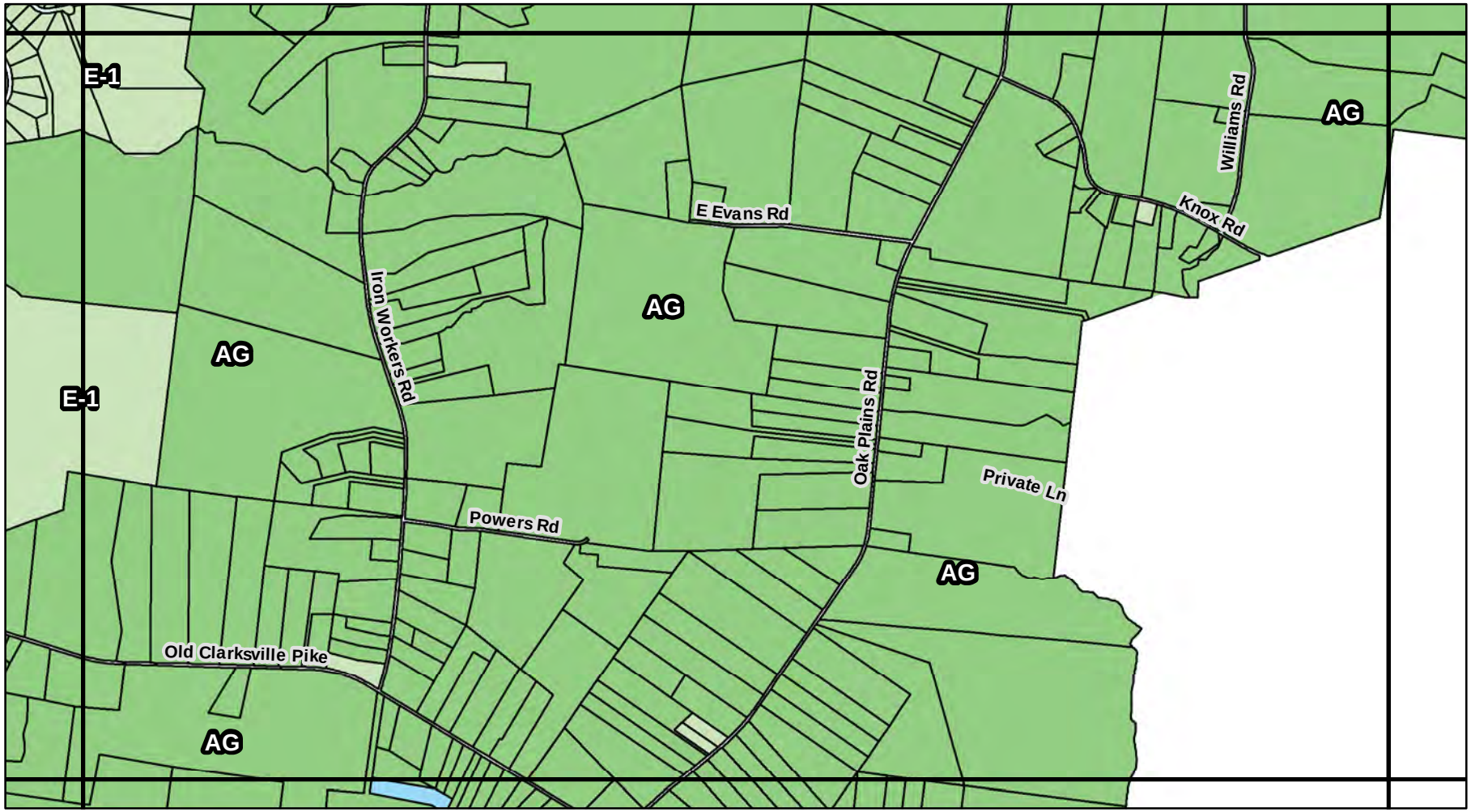

Map Page # 108

This map was generated by the Clarksville-Montgomery County Regional Planning Commission and reflects the zoning effective as of **September 25, 2019**. Official current records are housed at the Regional Planning

Regional Planning Commission
329 Main Street
Clarksville, TN 37040

Phone: 931-645-7448
www.cmcrpc.com

1:20,000

0 0.25 0.5
Miles

Clarksville
Parcels

Zoning

AGC
AG
E-1
E-1A
R-1
R-1A
R-2
R-2A
R-2D
R-3
R-4/R-5
R-6
EM-1
EM-1A
RM-1
RM-2
PUD
MLUD
OP
O-1
IC
C-1
C-2
C-3
C-4
C-5
CBD
H-1
M-1
M-2
M-3
FT CAMPBELL
AIRPORT

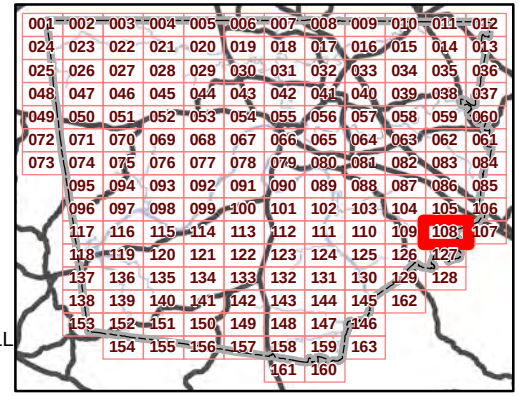

Clarksville - Montgomery County Zoning Map Book

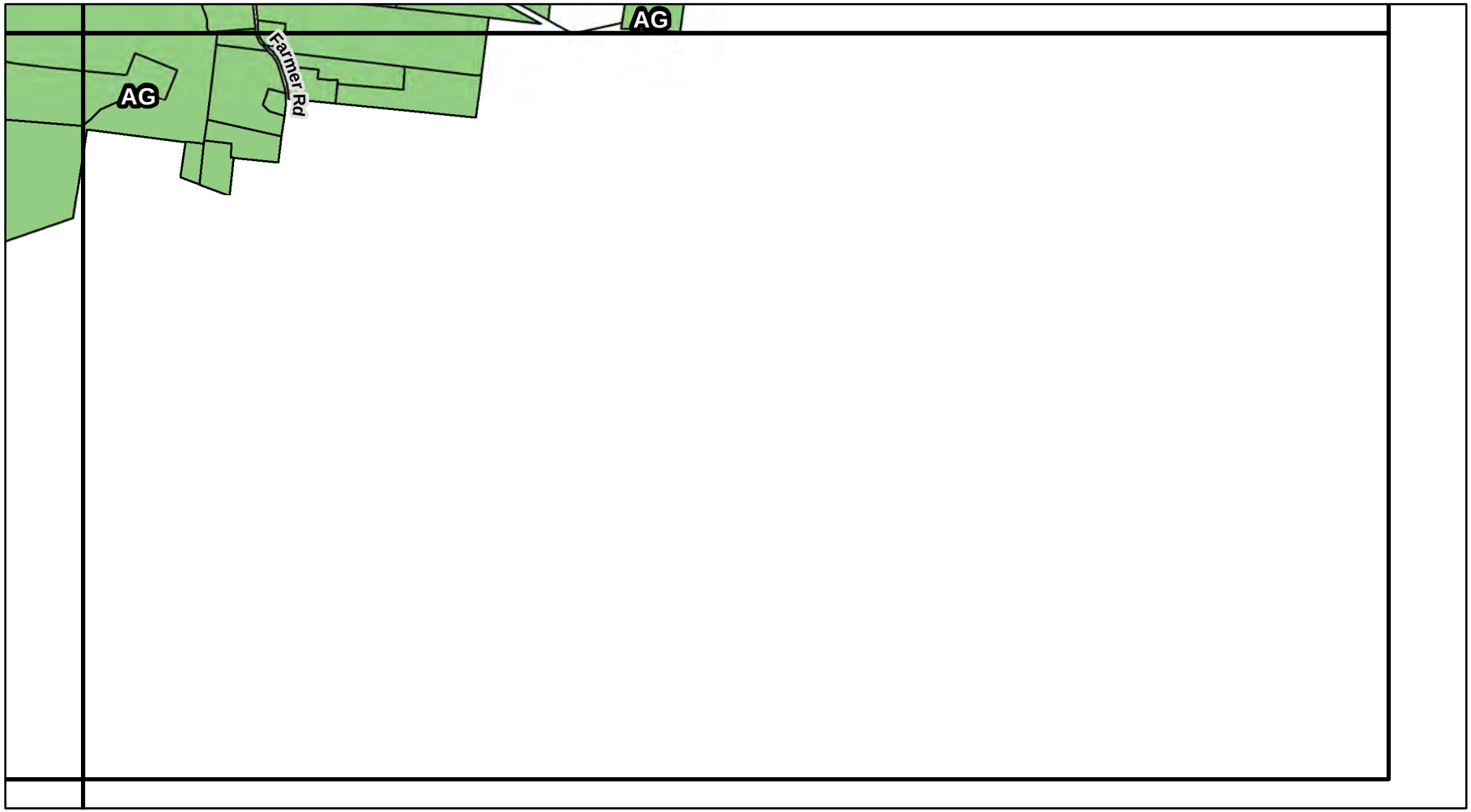

Map Page # 107

This map was generated by the Clarksville-Montgomery County Regional Planning Commission and reflects the zoning effective as of **September 25, 2019**. Official current records are housed at the Regional Planning

Regional Planning Commission
329 Main Street
Clarksville, TN 37040

Phone: 931-645-7448
www.cmcrpc.com

1:20,000

0 0.25 0.5
Miles

Clarksville
Parcels

Zoning

AGC
AG
E-1
E-1A
R-1
R-1A
R-2
R-2A
R-2D
R-3
R-4/R-5
R-6
EM-1
EM-1A
RM-1
RM-2
PUD
MLUD
OP
O-1
IC
C-1
C-2
C-3
C-4
C-5
CBD
H-1
M-1
M-2
M-3
FT CAMPBELL
AIRPORT

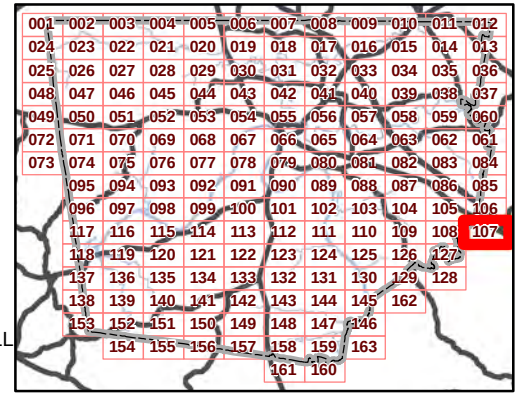

Clarksville - Montgomery County Zoning Map Book

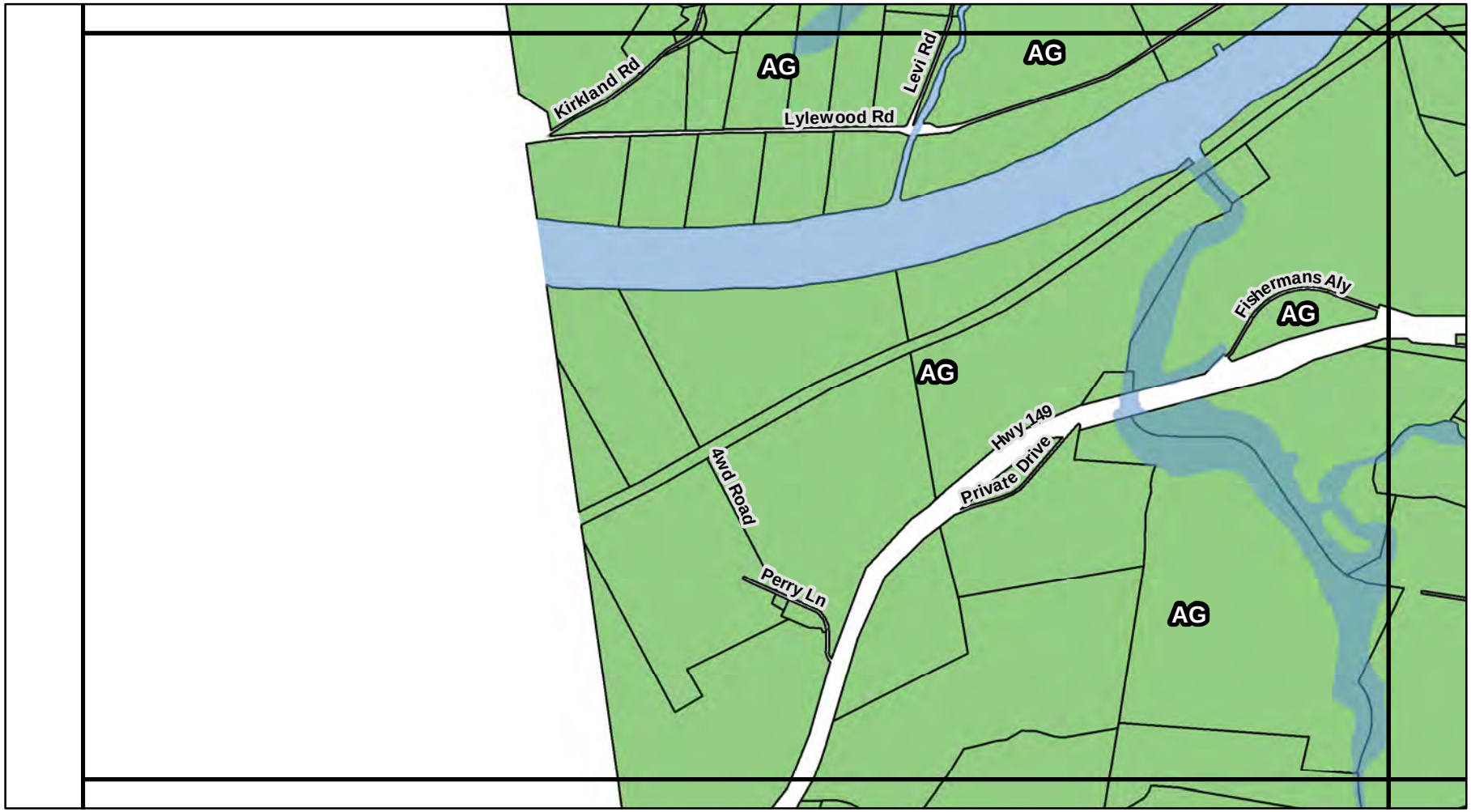

Map Page # 118

This map was generated by the Clarksville-Montgomery County Regional Planning Commission and reflects the zoning effective as of **September 25, 2019**. Official current records are housed at the Regional Planning

Regional Planning Commission
329 Main Street
Clarksville, TN 37040

Phone: 931-645-7448
www.cmcrpc.com

1:20,000

0 0.25 0.5
Miles

Clarksville
Parcels

Zoning

AGC
AG
E-1
E-1A
R-1
R-1A
R-2
R-2A
R-2D
R-3
R-4/R-5
R-6
EM-1
EM-1A
RM-1
RM-2
PUD
MLUD
OP
O-1
IC
C-1
C-2
C-3
C-4
C-5
CBD
H-1
M-1
M-2
M-3
FT CAMPBELL
AIRPORT

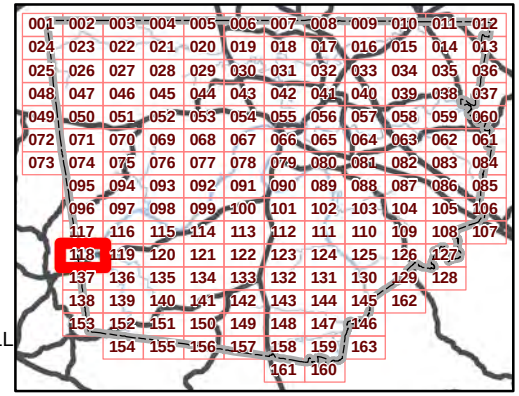

Clarksville - Montgomery County Zoning Map Book

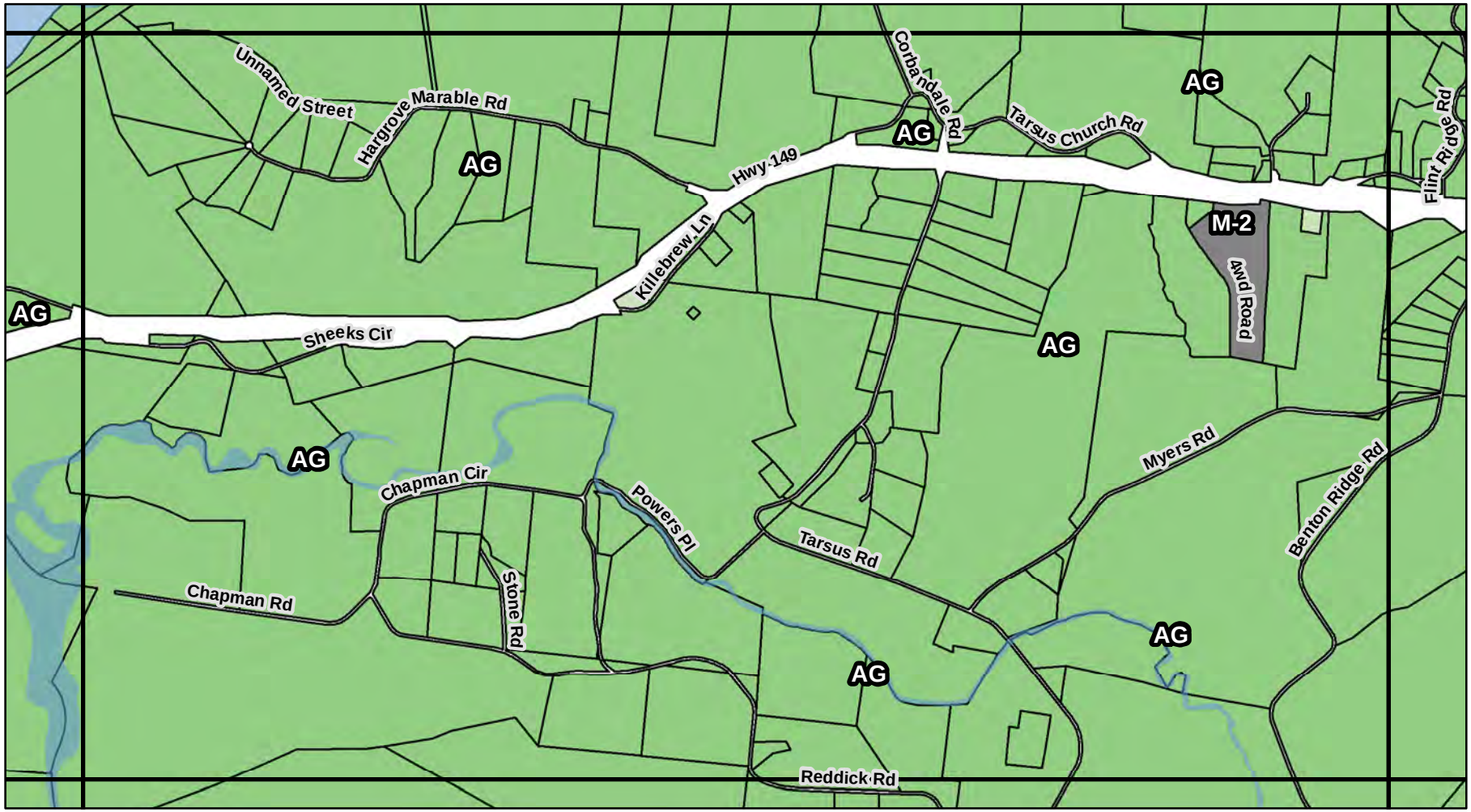

Map Page # 119

This map was generated by the Clarksville-Montgomery County Regional Planning Commission and reflects the zoning effective as of **September 25, 2019**. Official current records are housed at the Regional Planning

Regional Planning Commission
329 Main Street
Clarksville, TN 37040

Phone: 931-645-7448
www.cmcrpc.com

N W E S

1:20,000

0 0.25 0.5
Miles

Clarksville
Parcels

Zoning

AGC
AG
E-1
E-1A
R-1
R-1A
R-2
R-2A
R-2D
R-3
R-4/R-5
R-6
EM-1
EM-1A
RM-1
RM-2
PUD
MLUD
OP
O-1
IC
C-1
C-2
C-3
C-4
C-5
CBD
H-1
M-1
M-2
M-3
FT CAMPBELL
AIRPORT

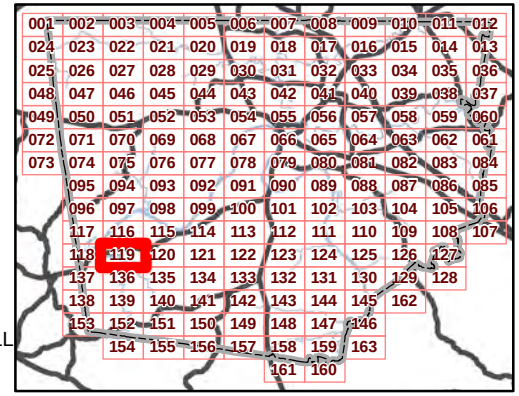

Clarksville - Montgomery County Zoning Map Book

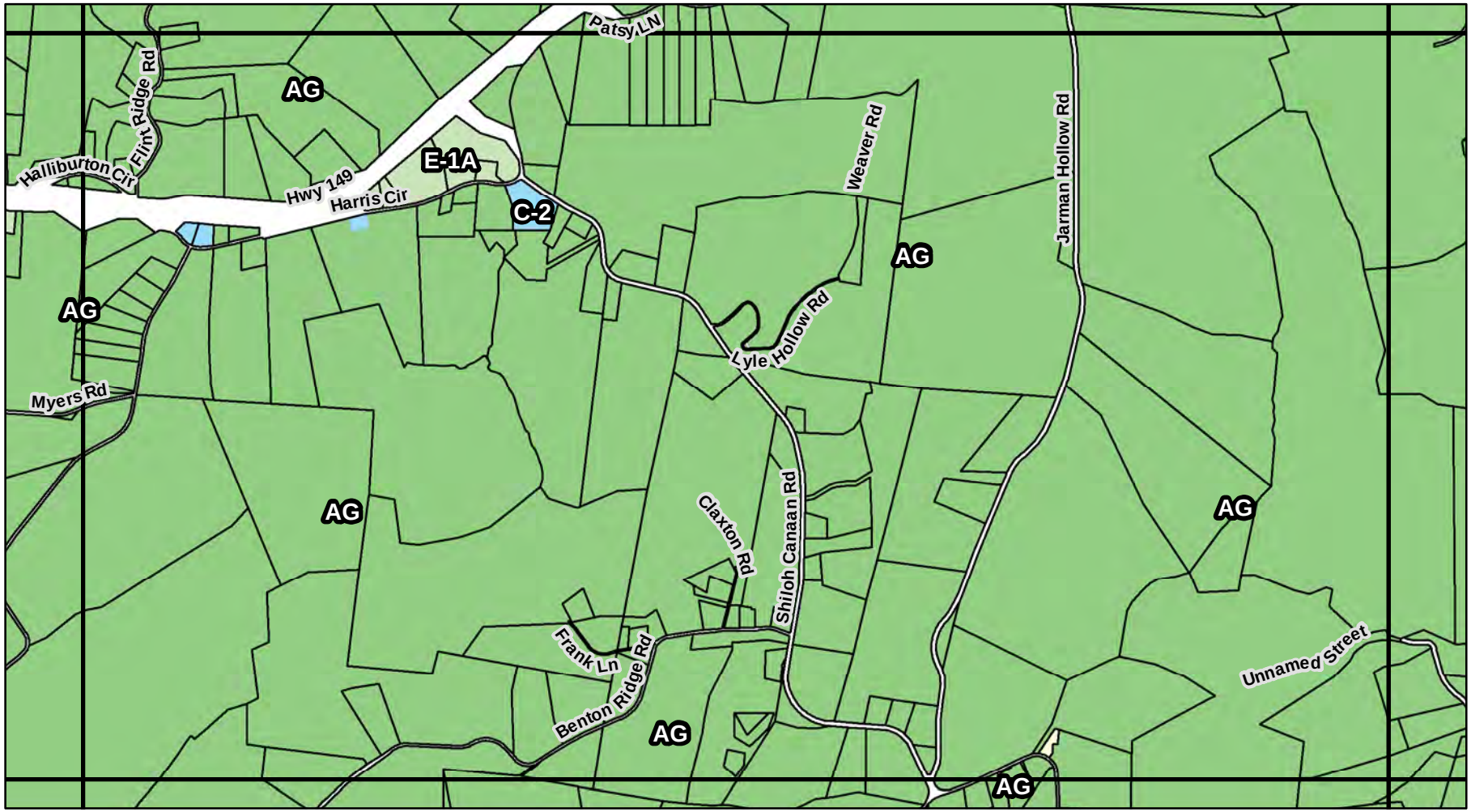

Map Page # 120

This map was generated by the Clarksville-Montgomery County Regional Planning Commission and reflects the zoning effective as of **September 25, 2019**. Official current records are housed at the Regional Planning

Regional Planning Commission
329 Main Street
Clarksville, TN 37040

Phone: 931-645-7448
www.cmcrpc.com

1:20,000

0 0.25 0.5
Miles

Clarksville
Parcels

Zoning

AGC
AG
E-1
E-1A
R-1
R-1A
R-2
R-2A
R-2D
R-3
R-4/R-5
R-6
EM-1
EM-1A
RM-1
RM-2
PUD
MLUD
OP
O-1
IC
C-1
C-2
C-3
C-4
C-5
CBD
H-1
M-1
M-2
M-3
FT CAMPBELL
AIRPORT

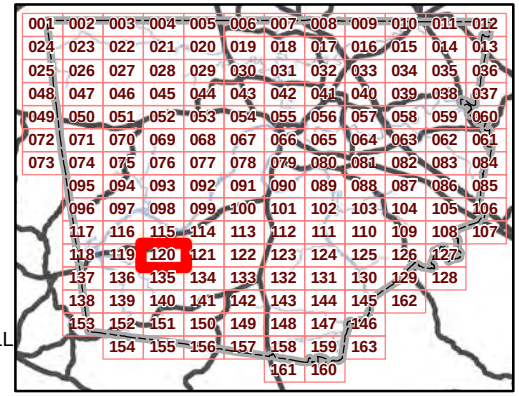

Clarksville - Montgomery County Zoning Map Book

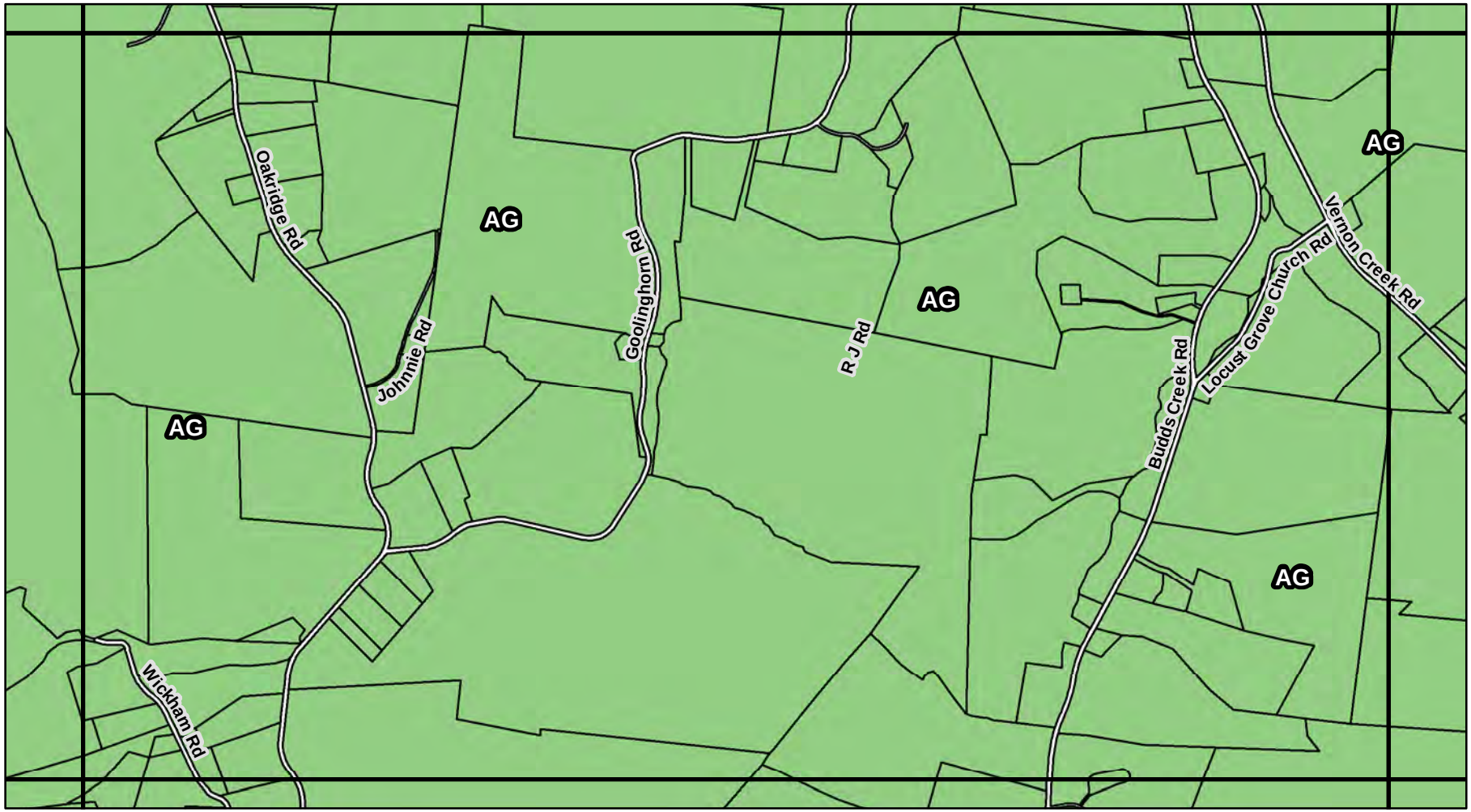

Map Page # 121

This map was generated by the Clarksville-Montgomery County Regional Planning Commission and reflects the zoning effective as of **September 25, 2019**. Official current records are housed at the Regional Planning

Regional Planning Commission
329 Main Street
Clarksville, TN 37040

Phone: 931-645-7448
www.cmcrpc.com

1:20,000

0 0.25 0.5
Miles

Clarksville
Parcels

Zoning

AGC
AG
E-1
E-1A
R-1
R-1A
R-2
R-2A
R-2D
R-3
R-4/R-5
R-6
EM-1
EM-1A
RM-1
RM-2
PUD
MLUD
OP
O-1
IC
C-1
C-2
C-3
C-4
C-5
CBD
H-1
M-1
M-2
M-3
FT CAMPBELL
AIRPORT

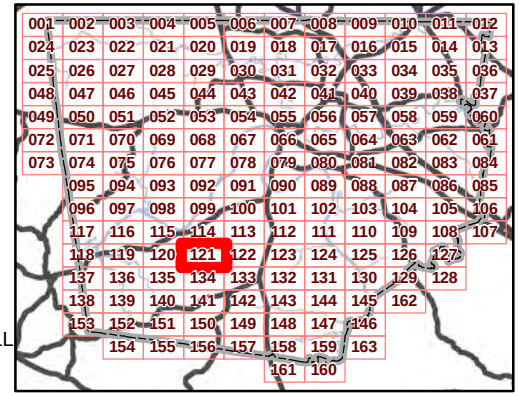

Clarksville - Montgomery County Zoning Map Book

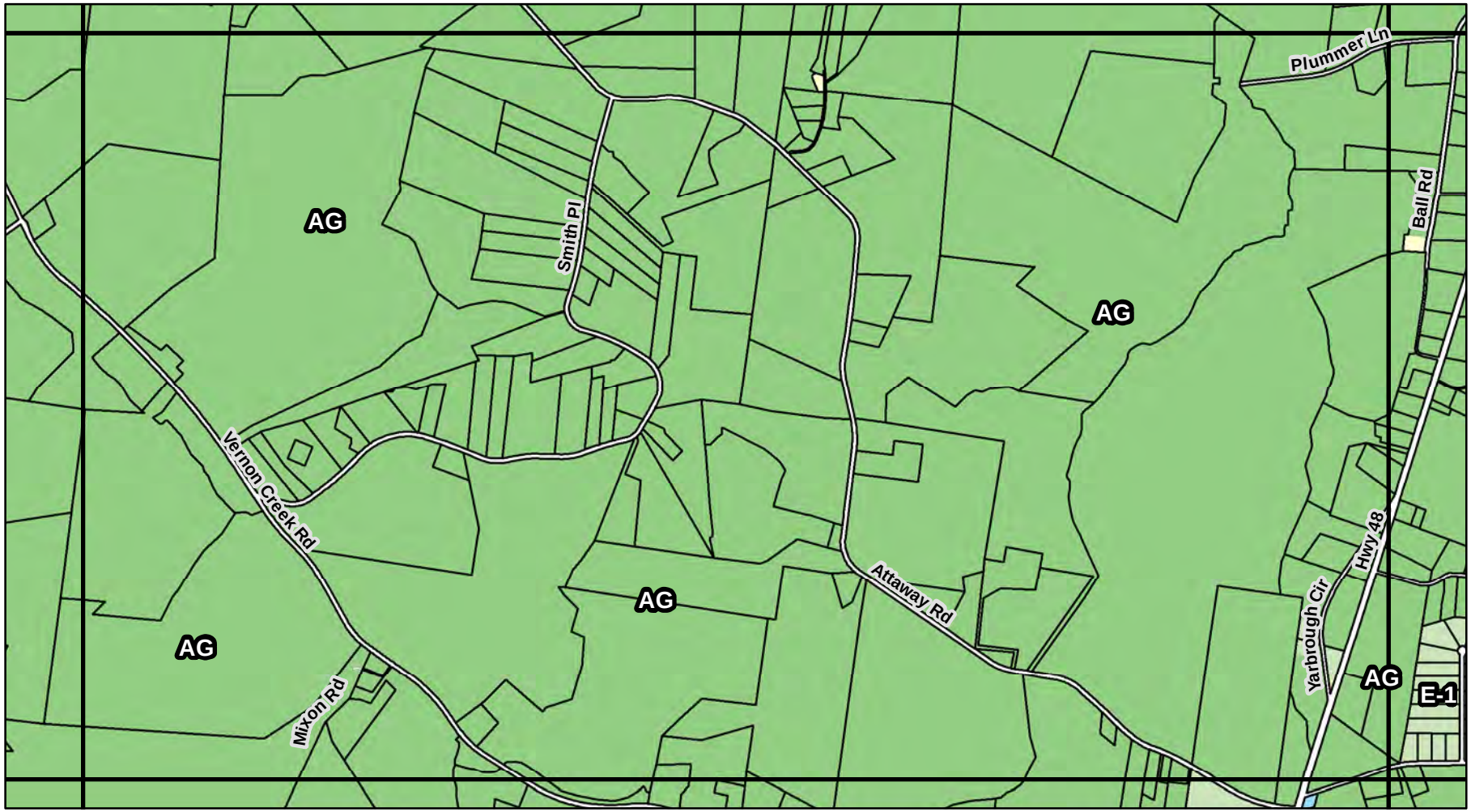

Map Page # 122

This map was generated by the Clarksville-Montgomery County Regional Planning Commission and reflects the zoning effective as of **September 25, 2019**. Official current records are housed at the Regional Planning

Regional Planning Commission
329 Main Street
Clarksville, TN 37040

Phone: 931-645-7448
www.cmcrpc.com

1:20,000

0 0.25 0.5
Miles

Clarksville
Parcels

Zoning

AGC
AG
E-1
E-1A
R-1
R-1A
R-2
R-2A
R-2D
R-3
R-4/R-5
R-6
EM-1
EM-1A
RM-1
RM-2
PUD
MLUD
OP
O-1
IC
C-1
C-2
C-3
C-4
C-5
CBD
H-1
M-1
M-2
M-3
FT CAMPBELL
AIRPORT

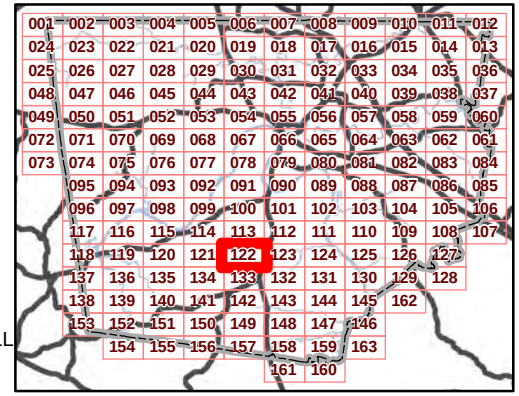

Clarksville - Montgomery County Zoning Map Book

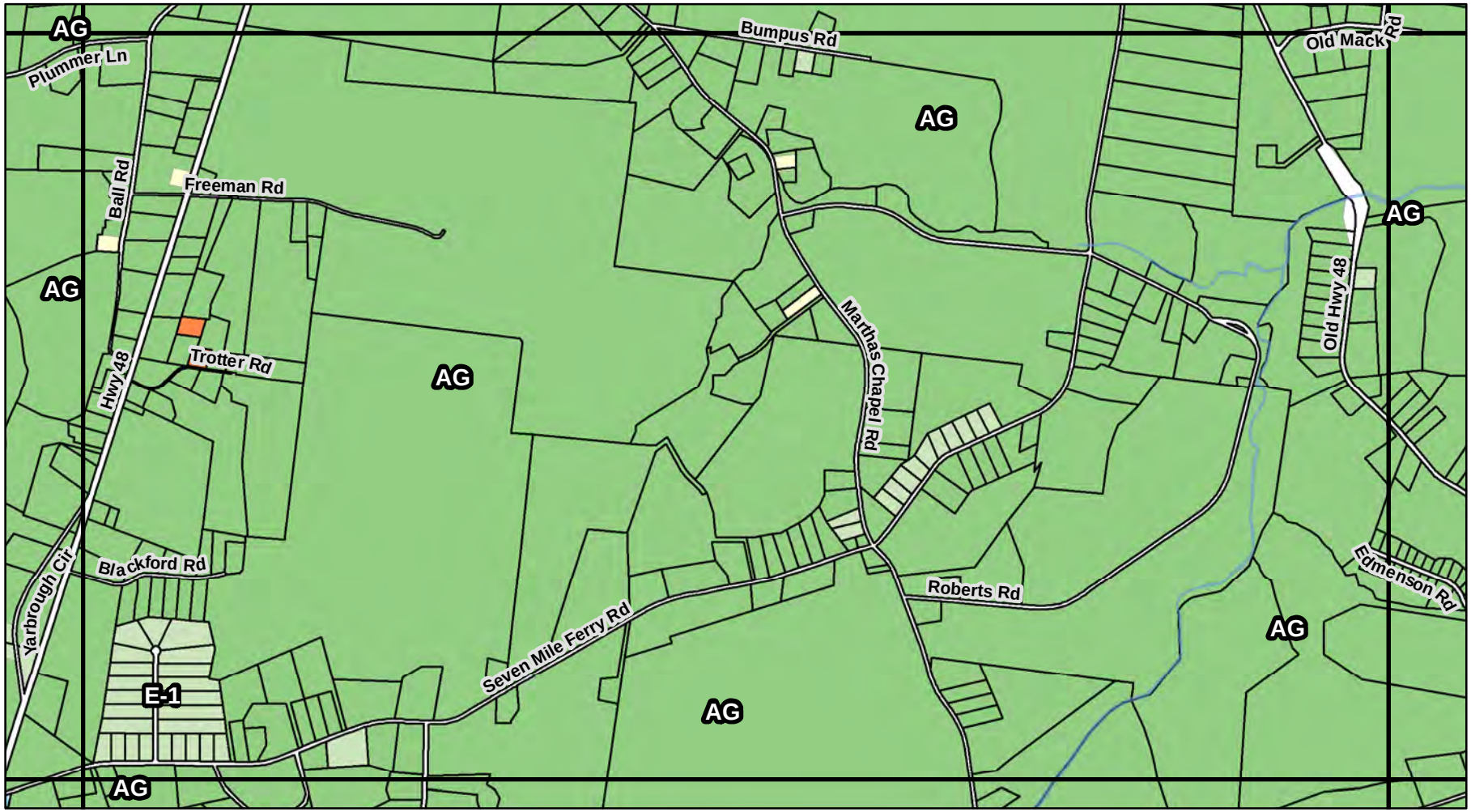

Map Page # 123

This map was generated by the Clarksville-Montgomery County Regional Planning Commission and reflects the zoning effective as of **September 25, 2019**. Official current records are housed at the Regional Planning

Regional Planning Commission
329 Main Street
Clarksville, TN 37040

Phone: 931-645-7448
www.cmcrpc.com

1:20,000

0 0.25 0.5
Miles

Clarksville
Parcels

Zoning

AGC
AG
E-1
E-1A
R-1
R-1A
R-2
R-2A
R-2D
R-3
R-4/R-5
R-6
EM-1
EM-1A
RM-1
RM-2
PUD
MLUD
OP
O-1
IC
C-1
C-2
C-3
C-4
C-5
CBD
H-1
M-1
M-2
M-3
FT CAMPBELL
AIRPORT

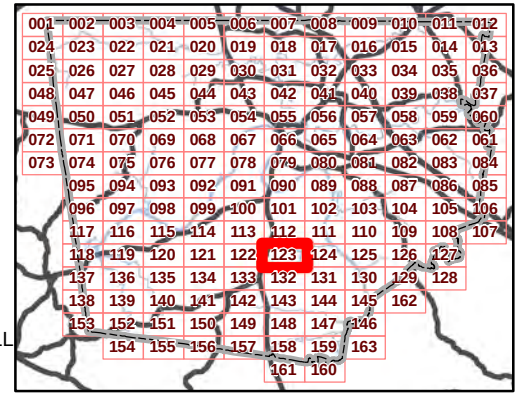

Clarksville - Montgomery County Zoning Map Book

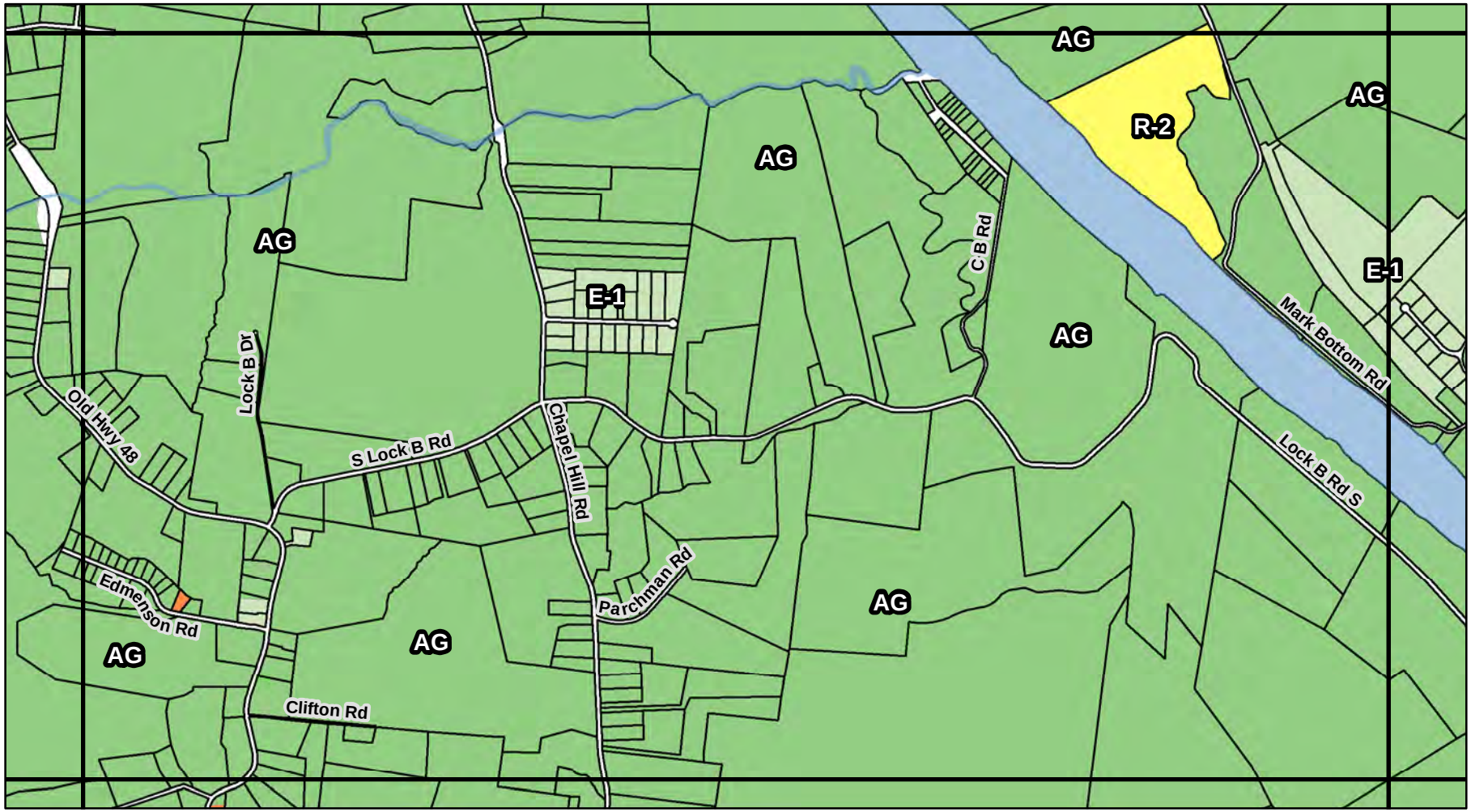

Map Page # 124

This map was generated by the Clarksville-Montgomery County Regional Planning Commission and reflects the zoning effective as of **September 25, 2019**. Official current records are housed at the Regional Planning

Regional Planning Commission
329 Main Street
Clarksville, TN 37040

Phone: 931-645-7448
www.cmcrpc.com

N W E S

1:20,000

0 0.25 0.5
Miles

Clarksville
Parcels

Zoning

AGC
AG
E-1
E-1A
R-1
R-1A
R-2
R-2A
R-2D
R-3
R-4/R-5
R-6
EM-1
EM-1A
RM-1
RM-2
PUD
MLUD
OP
O-1
IC
C-1
C-2
C-3
C-4
C-5
CBD
H-1
M-1
M-2
M-3
FT CAMPBELL
AIRPORT

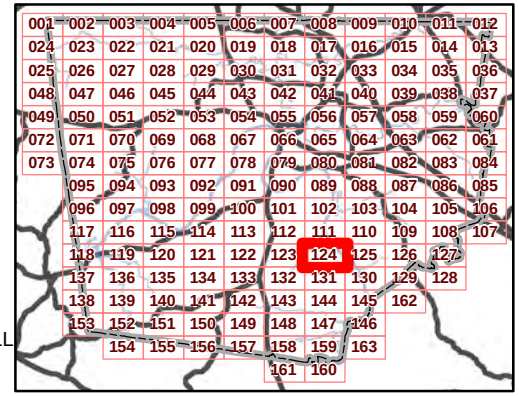

Clarksville - Montgomery County Zoning Map Book

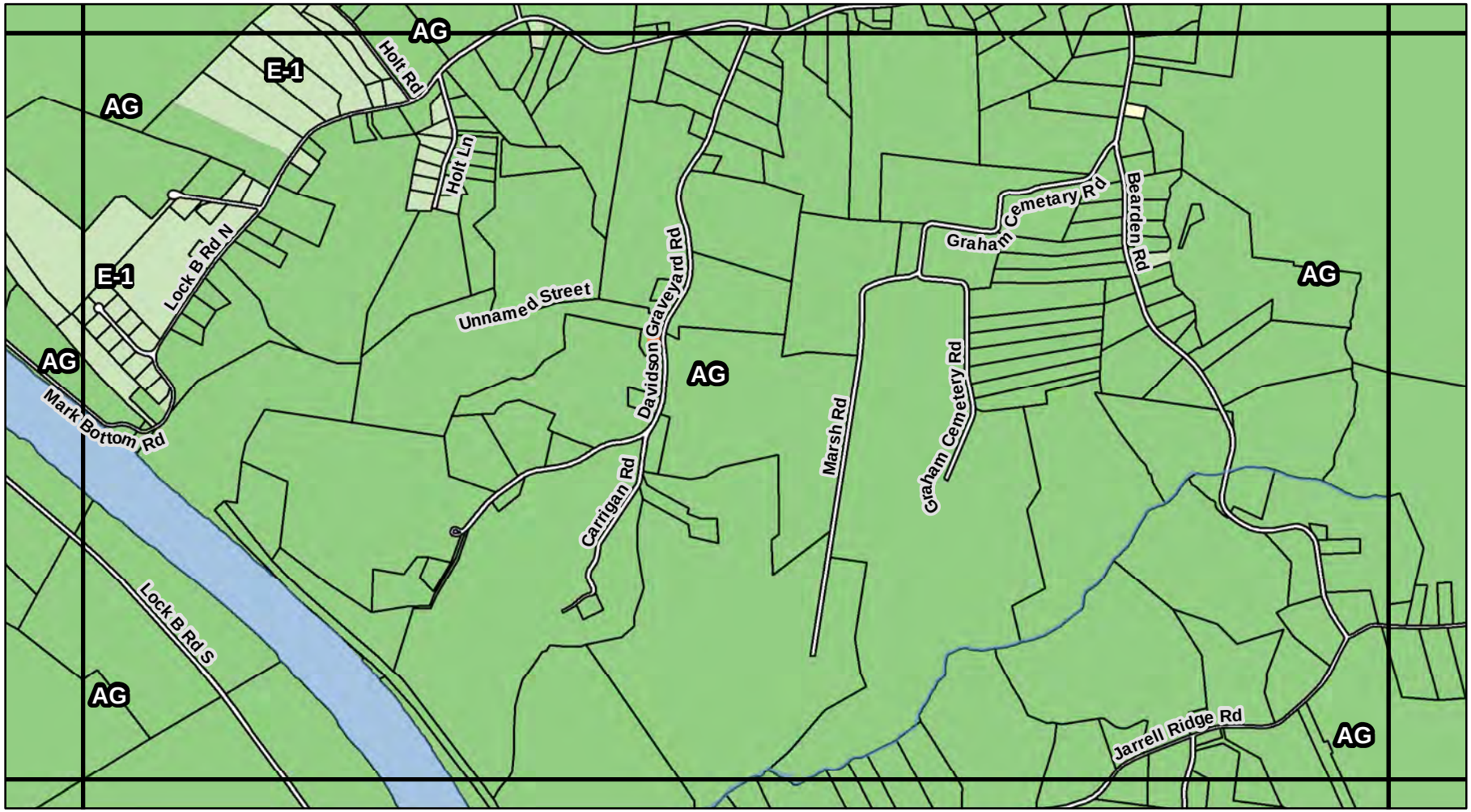

Map Page # 125

This map was generated by the Clarksville-Montgomery County Regional Planning Commission and reflects the zoning effective as of **September 25, 2019**. Official current records are housed at the Regional Planning

Regional Planning Commission
329 Main Street
Clarksville, TN 37040

Phone: 931-645-7448
www.cmcrpc.com

1:20,000

0 0.25 0.5
Miles

Clarksville
Parcels

Zoning

AGC
AG
E-1
E-1A
R-1
R-1A
R-2
R-2A
R-2D
R-3
R-4/R-5
R-6
EM-1
EM-1A
RM-1
RM-2
PUD
MLUD
OP
O-1
IC
C-1
C-2
C-3
C-4
C-5
CBD
H-1
M-1
M-2
M-3
FT CAMPBELL
AIRPORT

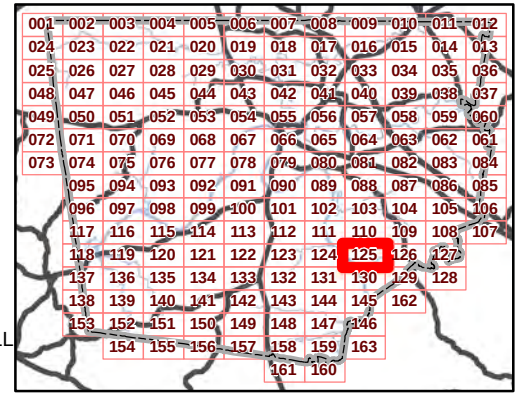

Clarksville - Montgomery County Zoning Map Book

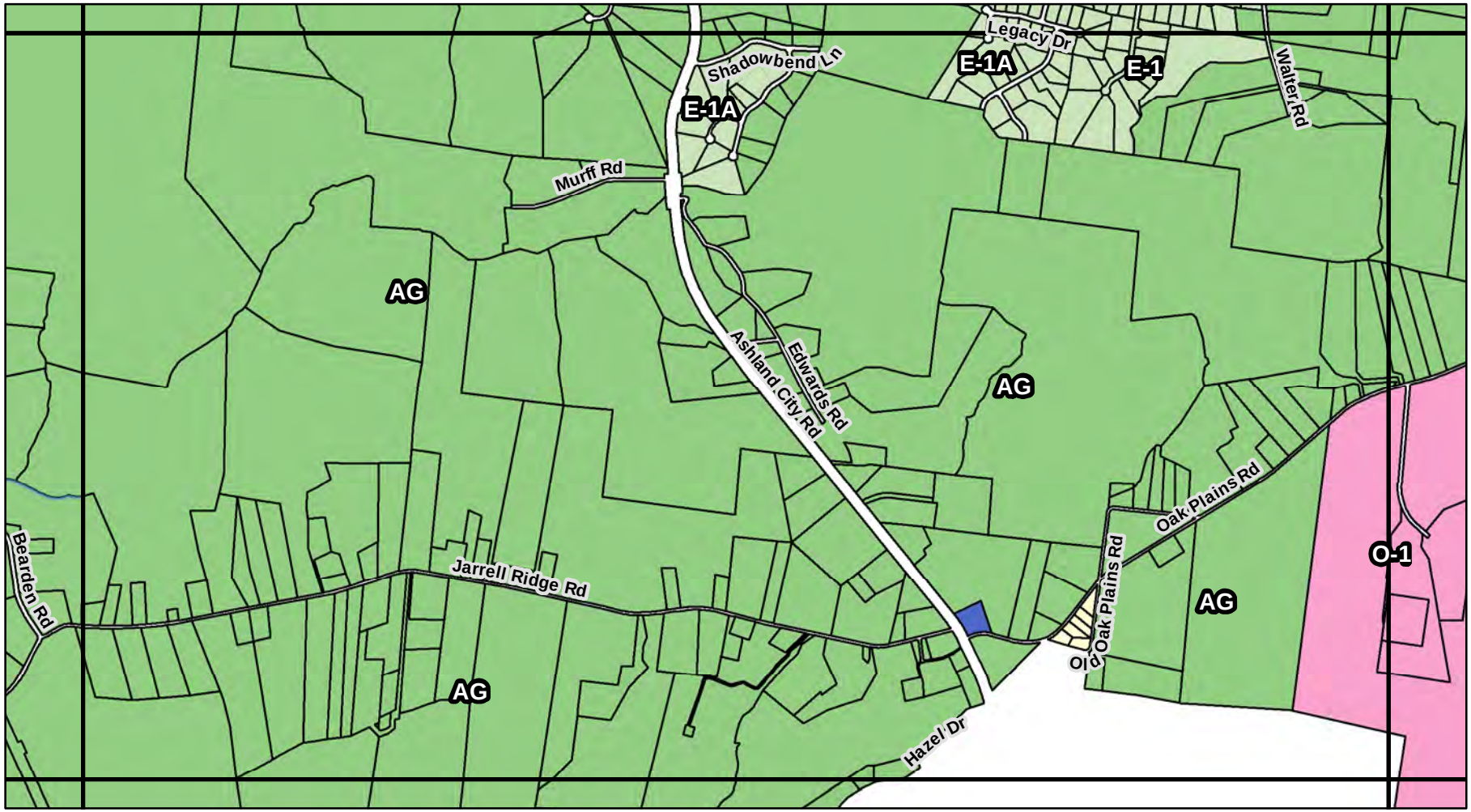

Map Page # 126

This map was generated by the Clarksville-Montgomery County Regional Planning Commission and reflects the zoning effective as of **September 25, 2019**. Official current records are housed at the Regional Planning

Regional Planning Commission
329 Main Street
Clarksville, TN 37040

Phone: 931-645-7448
www.cmcrpc.com

N W E S

1:20,000

0 0.25 0.5
Miles

Clarksville
Parcels

Zoning

AGC
AG
E-1
E-1A
R-1
R-1A
R-2
R-2A
R-2D
R-3
R-4/R-5
R-6
EM-1
EM-1A
RM-1
RM-2
PUD
MLUD
OP
O-1
IC
C-1
C-2
C-3
C-4
C-5
CBD
H-1
M-1
M-2
M-3
FT CAMPBELL
AIRPORT

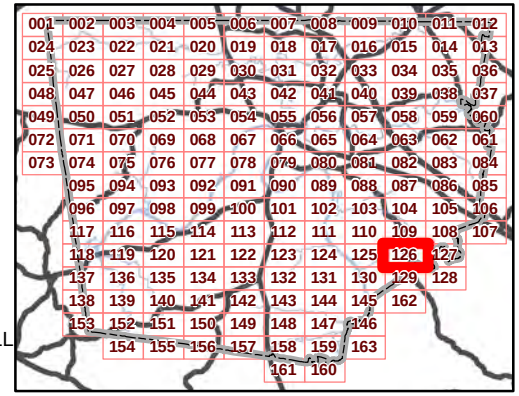

Clarksville - Montgomery County Zoning Map Book

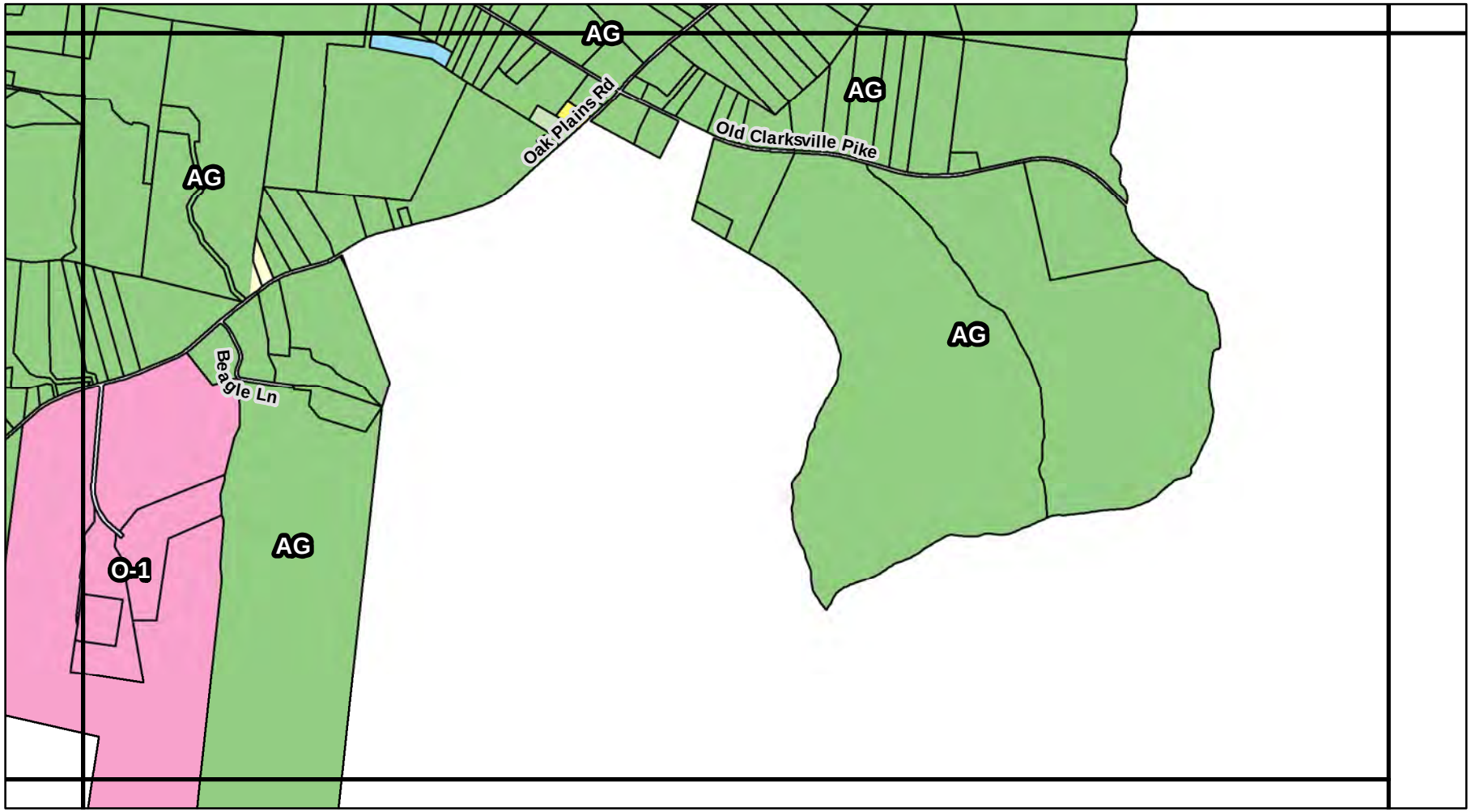

Map Page # 127

This map was generated by the Clarksville-Montgomery County Regional Planning Commission and reflects the zoning effective as of **September 25, 2019**. Official current records are housed at the Regional Planning

Regional Planning Commission
329 Main Street
Clarksville, TN 37040

Phone: 931-645-7448
www.cmcrpc.com

1:20,000

0 0.25 0.5
Miles

Clarksville
Parcels

Zoning

AGC
AG
E-1
E-1A
R-1
R-1A
R-2
R-2A
R-2D
R-3
R-4/R-5
R-6
EM-1
EM-1A
RM-1
RM-2
PUD
MLUD
OP
O-1
IC
C-1
C-2
C-3
C-4
C-5
CBD
H-1
M-1
M-2
M-3
FT CAMPBELL
AIRPORT

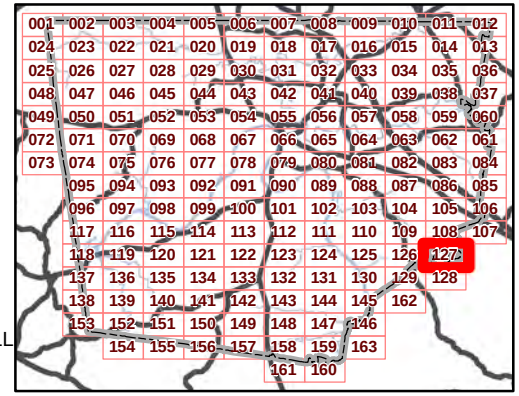

Clarksville - Montgomery County Zoning Map Book

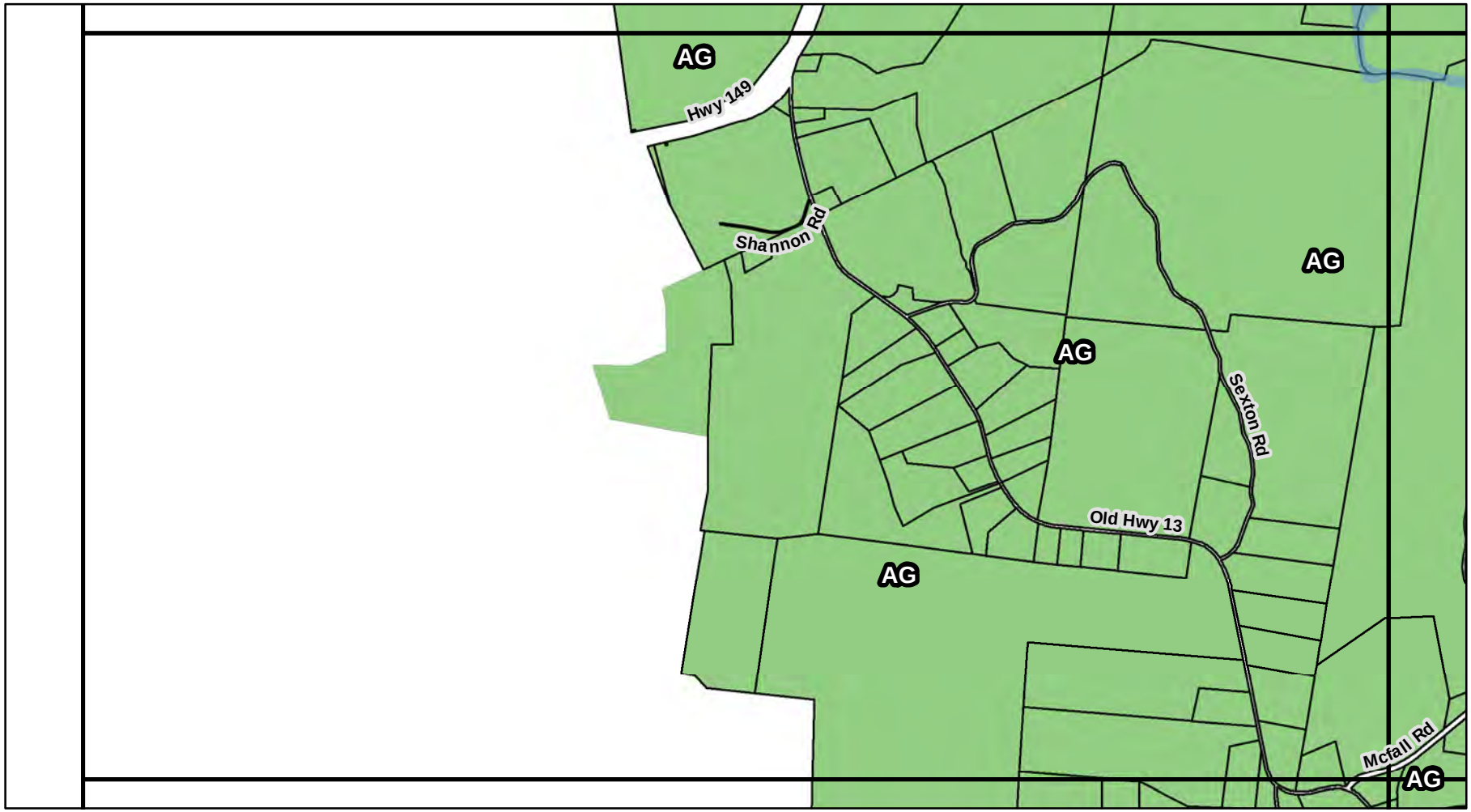

Map Page # 137

This map was generated by the Clarksville-Montgomery County Regional Planning Commission and reflects the zoning effective as of **September 25, 2019**. Official current records are housed at the Regional Planning

Regional Planning Commission
329 Main Street
Clarksville, TN 37040

Phone: 931-645-7448
www.cmcrpc.com

1:20,000

0 0.25 0.5
Miles

Clarksville
Parcels

Zoning

AGC
AG
E-1
E-1A
R-1
R-1A
R-2
R-2A
R-2D
R-3
R-4/R-5
R-6
EM-1
EM-1A
RM-1
RM-2
PUD
MLUD
OP
O-1
IC
C-1
C-2
C-3
C-4
C-5
CBD
H-1
M-1
M-2
M-3
FT CAMPBELL
AIRPORT

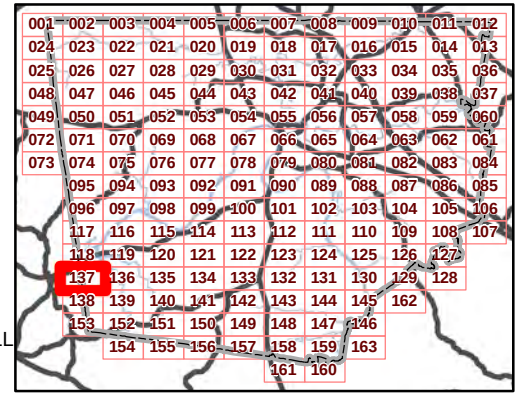

Clarksville - Montgomery County Zoning Map Book

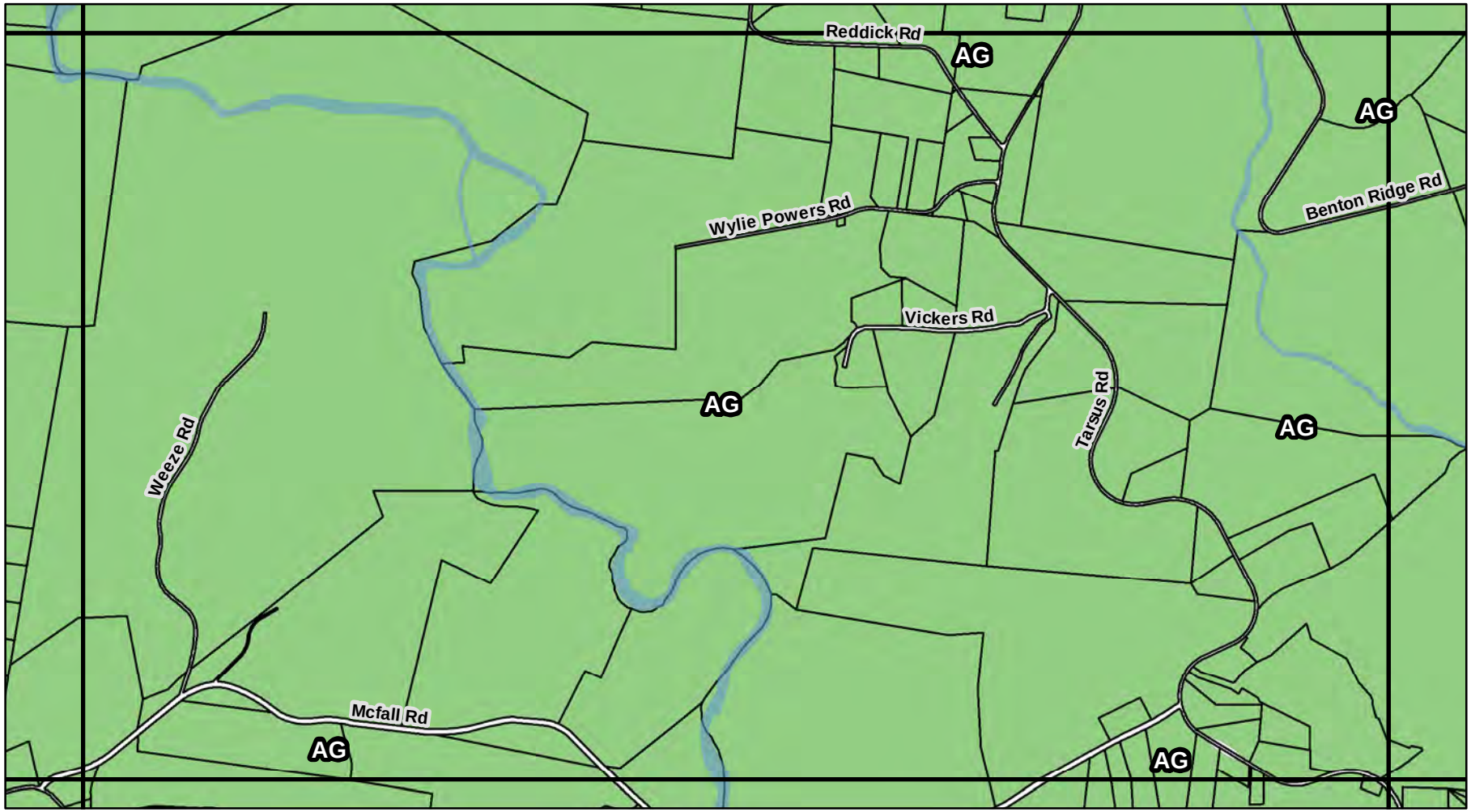

Map Page # 136

This map was generated by the Clarksville-Montgomery County Regional Planning Commission and reflects the zoning effective as of **September 25, 2019**. Official current records are housed at the Regional Planning

Regional Planning Commission
329 Main Street
Clarksville, TN 37040

Phone: 931-645-7448
www.cmcrpc.com

1:20,000

0 0.25 0.5
Miles

Clarksville
Parcels

Zoning

AGC
AG
E-1
E-1A
R-1
R-1A
R-2
R-2A
R-2D
R-3
R-4/R-5
R-6
EM-1
EM-1A
RM-1
RM-2
PUD
MLUD
OP
O-1
IC
C-1
C-2
C-3
C-4
C-5
CBD
H-1
M-1
M-2
M-3
FT CAMPBELL
AIRPORT

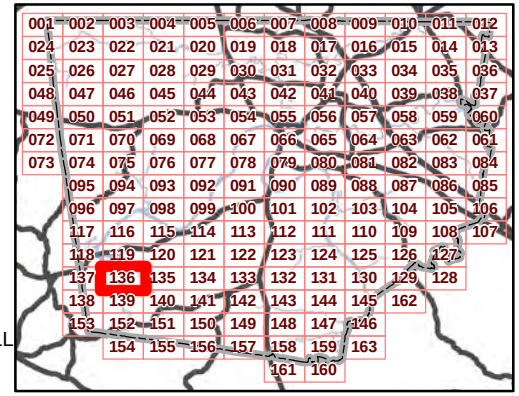

Clarksville - Montgomery County Zoning Map Book

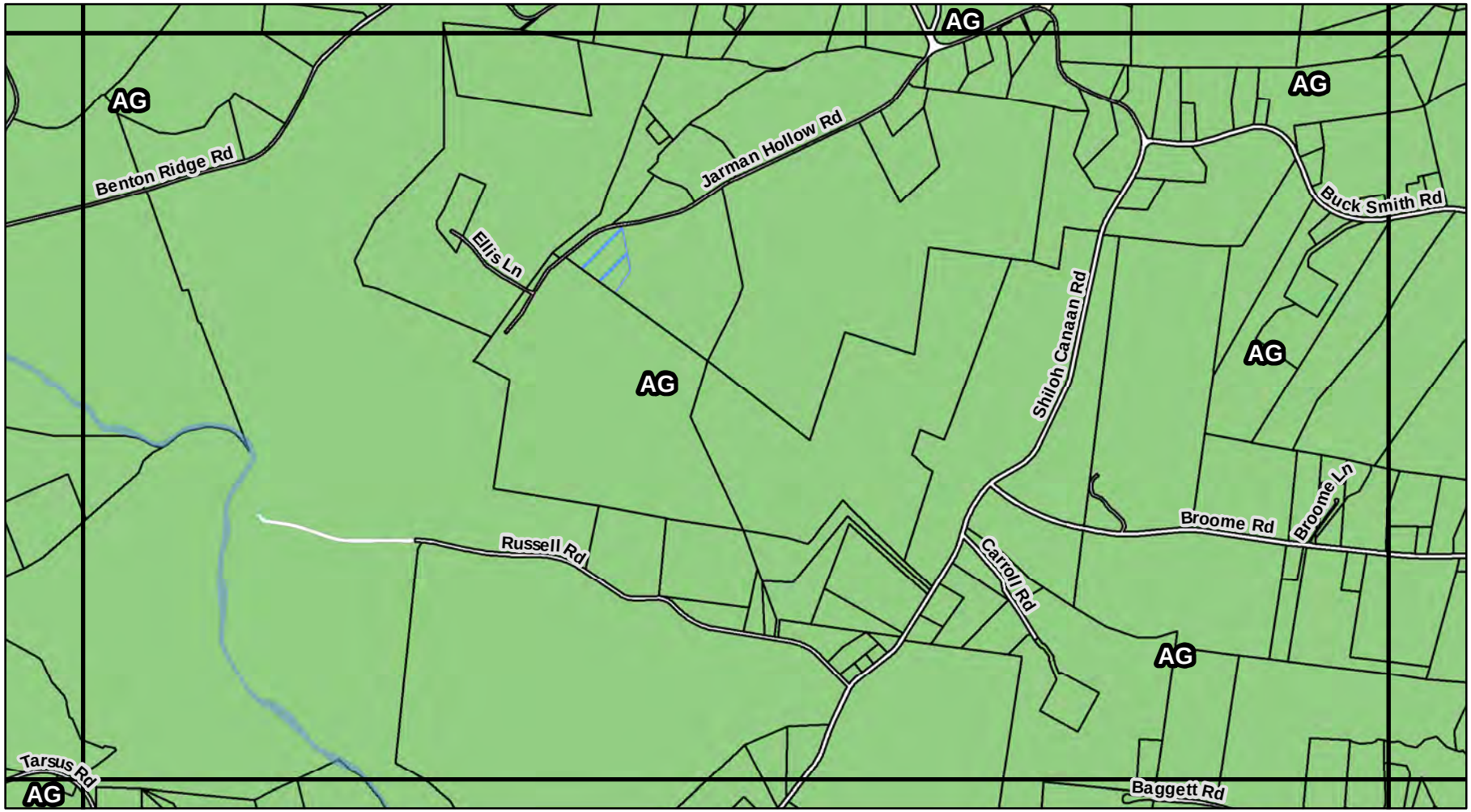

Map Page # 135

This map was generated by the Clarksville-Montgomery County Regional Planning Commission and reflects the zoning effective as of **September 25, 2019**. Official current records are housed at the Regional Planning

Regional Planning Commission
329 Main Street
Clarksville, TN 37040

Phone: 931-645-7448
www.cmcrpc.com

N W E S

1:20,000

0 0.25 0.5
Miles

Clarksville
Parcels

Zoning

AGC
AG
E-1
E-1A
R-1
R-1A
R-2
R-2A
R-2D
R-3
R-4/R-5
R-6
EM-1
EM-1A
RM-1
RM-2
PUD
MLUD
OP
O-1
IC
C-1
C-2
C-3
C-4
C-5
CBD
H-1
M-1
M-2
M-3
FT CAMPBELL
AIRPORT

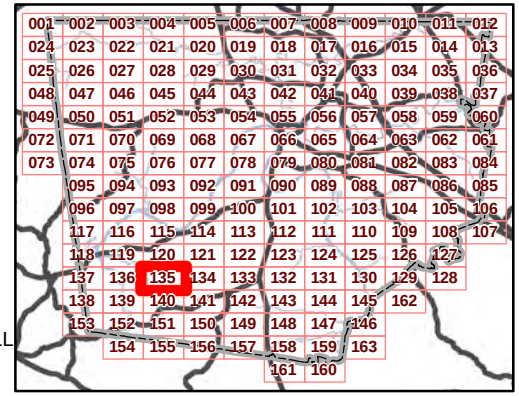

Clarksville - Montgomery County Zoning Map Book

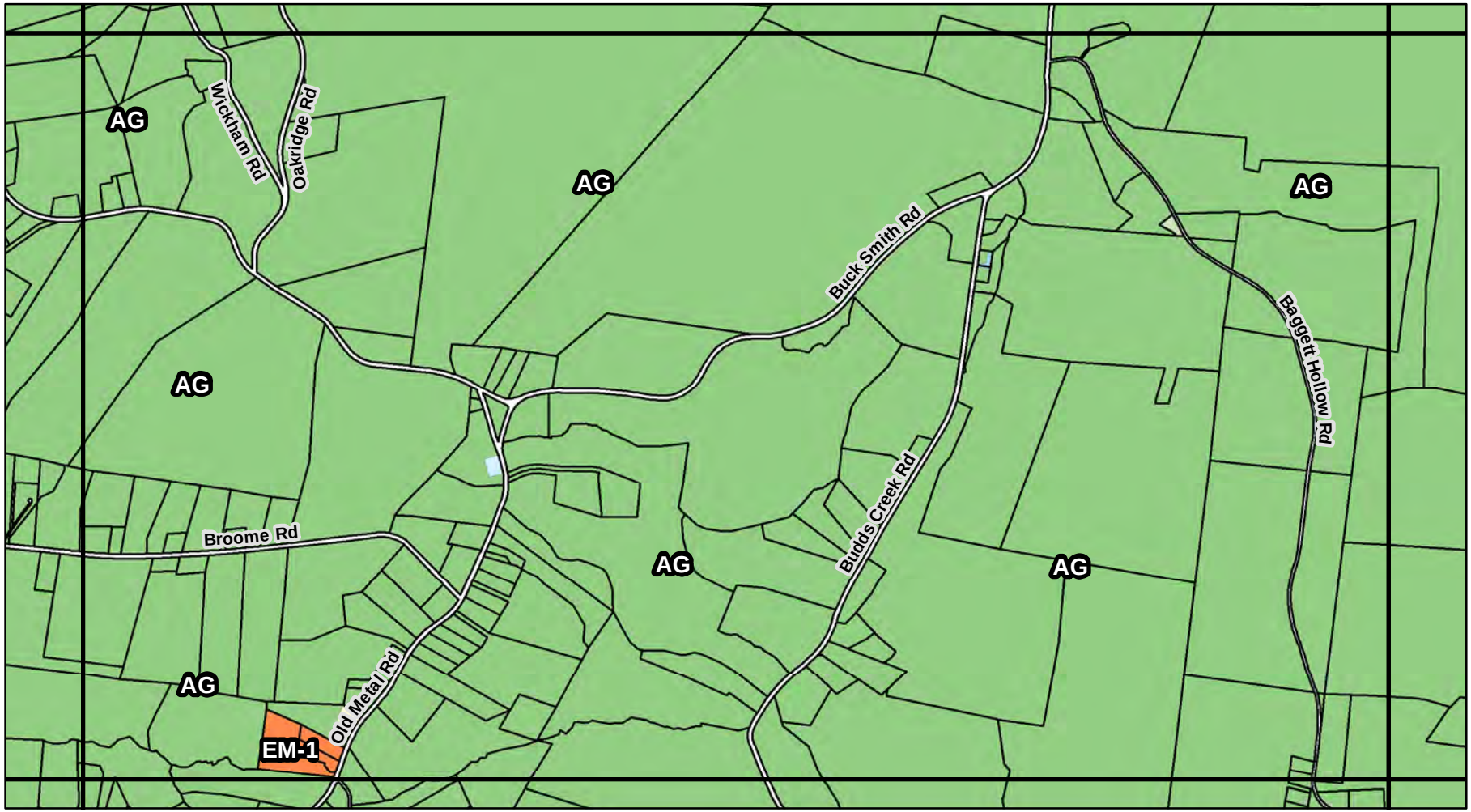

Map Page # 134

This map was generated by the Clarksville-Montgomery County Regional Planning Commission and reflects the zoning effective as of **September 25, 2019**. Official current records are housed at the Regional Planning

Regional Planning Commission
329 Main Street
Clarksville, TN 37040

Phone: 931-645-7448
www.cmcrpc.com

N W E S

1:20,000

0 0.25 0.5
Miles

Clarksville
Parcels

Zoning

AGC
AG
E-1
E-1A
R-1
R-1A
R-2
R-2A
R-2D
R-3
R-4/R-5
R-6
EM-1
EM-1A
RM-1
RM-2
PUD
MLUD
OP
O-1
IC
C-1
C-2
C-3
C-4
C-5
CBD
H-1
M-1
M-2
M-3
FT CAMPBELL
AIRPORT

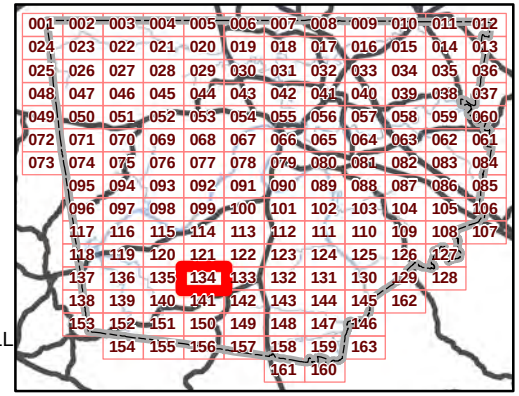

Clarksville - Montgomery County Zoning Map Book

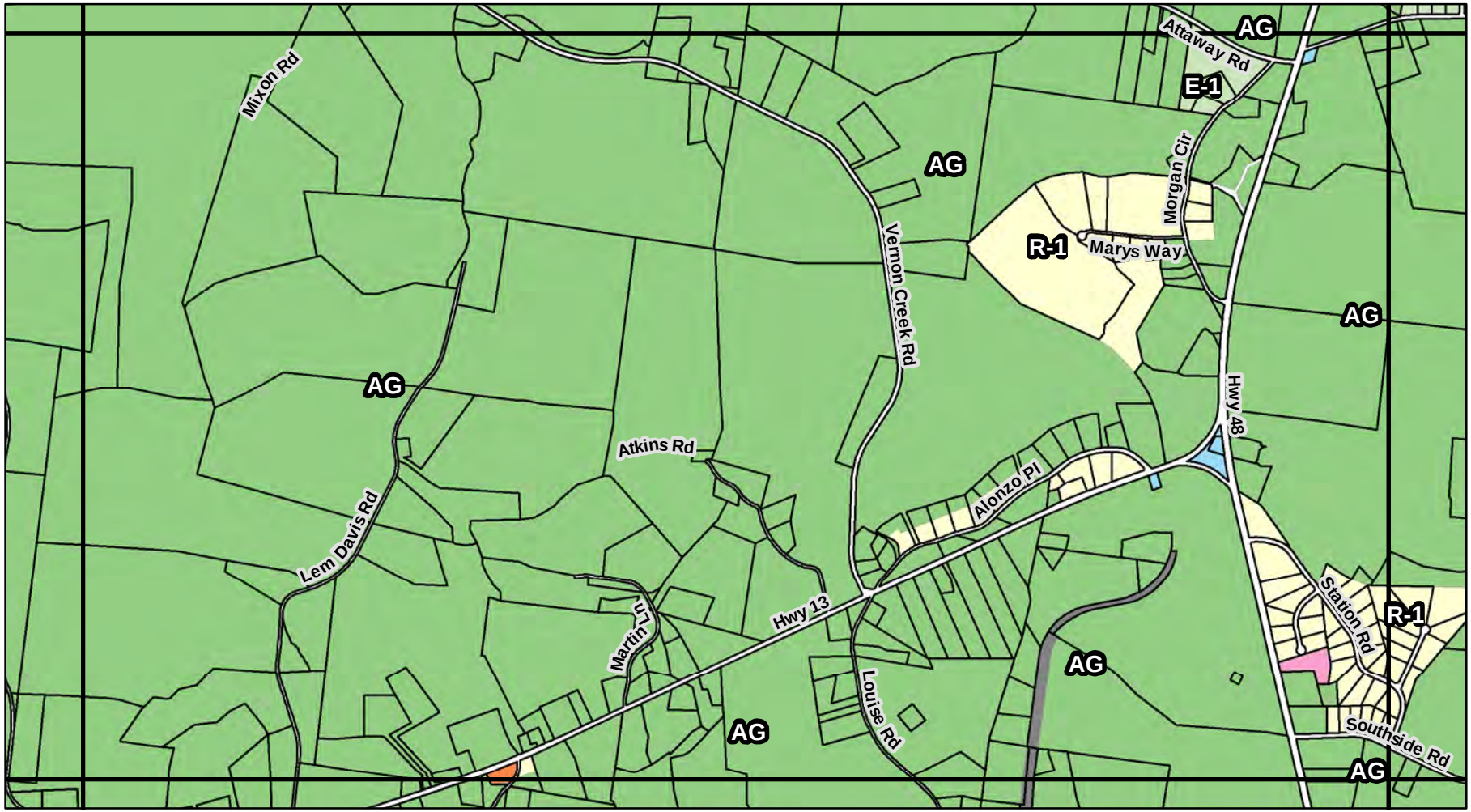

Map Page # 133

This map was generated by the Clarksville-Montgomery County Regional Planning Commission and reflects the zoning effective as of **September 25, 2019**. Official current records are housed at the Regional Planning

Regional Planning Commission
329 Main Street
Clarksville, TN 37040

Phone: 931-645-7448
www.cmcrpc.com

N W E S

1:20,000

0 0.25 0.5
Miles

Clarksville
Parcels

Zoning

AGC
AG
E-1
E-1A
R-1
R-1A
R-2
R-2A
R-2D
R-3
R-4/R-5
R-6
EM-1
EM-1A
RM-1
RM-2
PUD
MLUD
OP
O-1
IC
C-1
C-2
C-3
C-4
C-5
CBD
H-1
M-1
M-2
M-3
FT CAMPBELL
AIRPORT

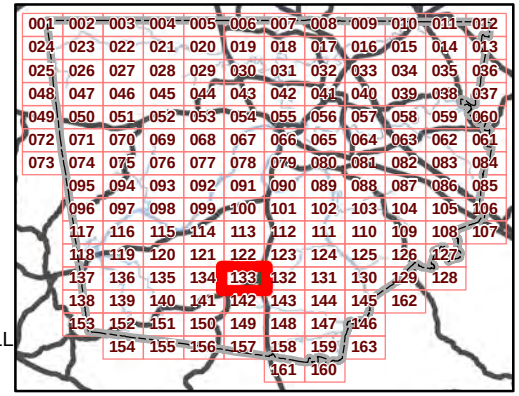

Clarksville - Montgomery County Zoning Map Book

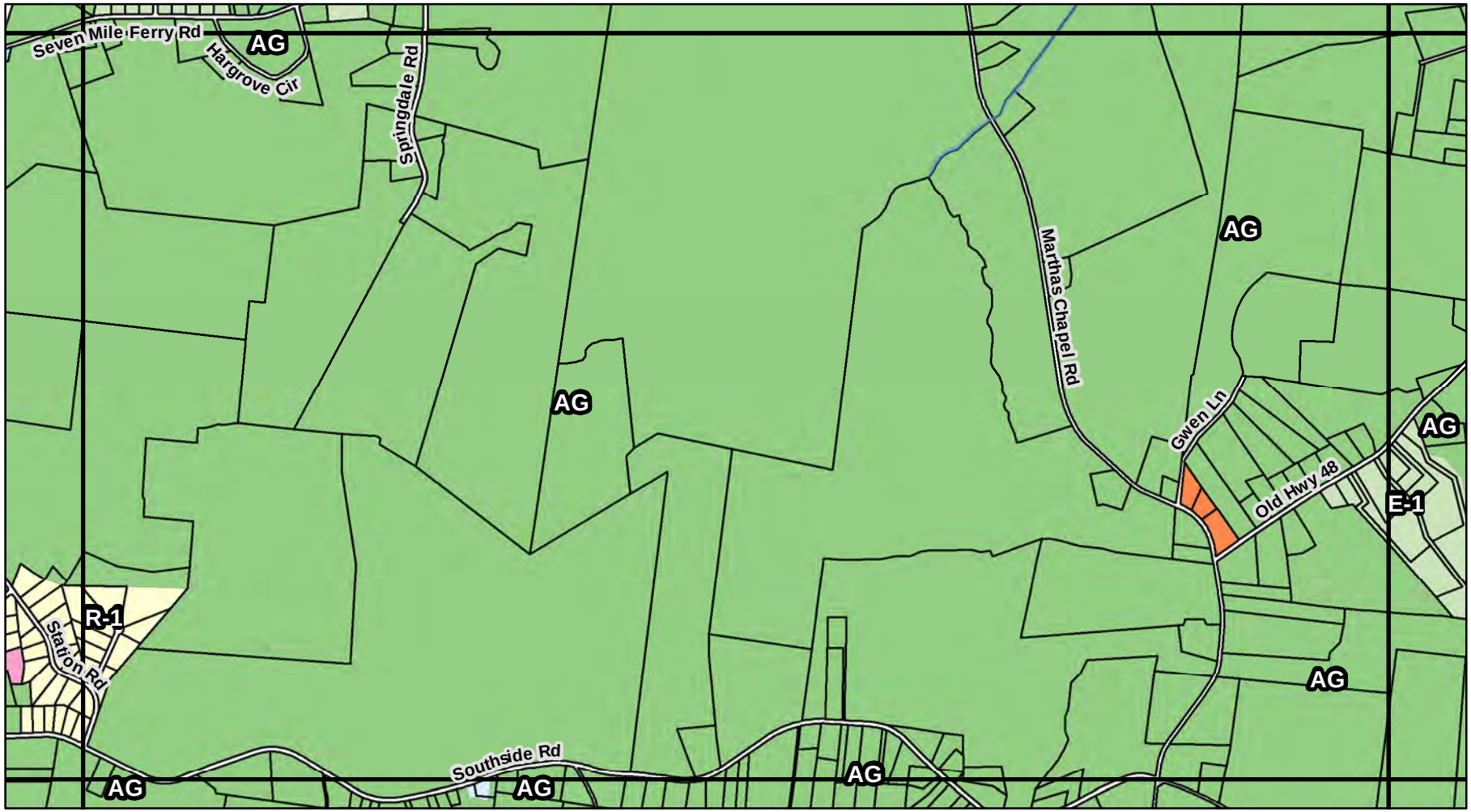

Map Page # 132

This map was generated by the Clarksville-Montgomery County Regional Planning Commission and reflects the zoning effective as of **September 25, 2019**. Official current records are housed at the Regional Planning

Regional Planning Commission
329 Main Street
Clarksville, TN 37040

Phone: 931-645-7448
www.cmcrpc.com

1:20,000

0 0.25 0.5
Miles

Clarksville
Parcels

Zoning

AGC
AG
E-1
E-1A
R-1
R-1A
R-2
R-2A
R-2D
R-3
R-4/R-5
R-6
EM-1
EM-1A
RM-1
RM-2
PUD
MLUD
OP
O-1
IC
C-1
C-2
C-3
C-4
C-5
CBD
H-1
M-1
M-2
M-3
FT CAMPBELL
AIRPORT

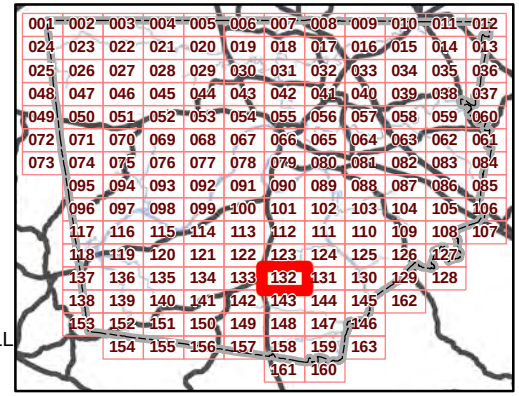

Clarksville - Montgomery County Zoning Map Book

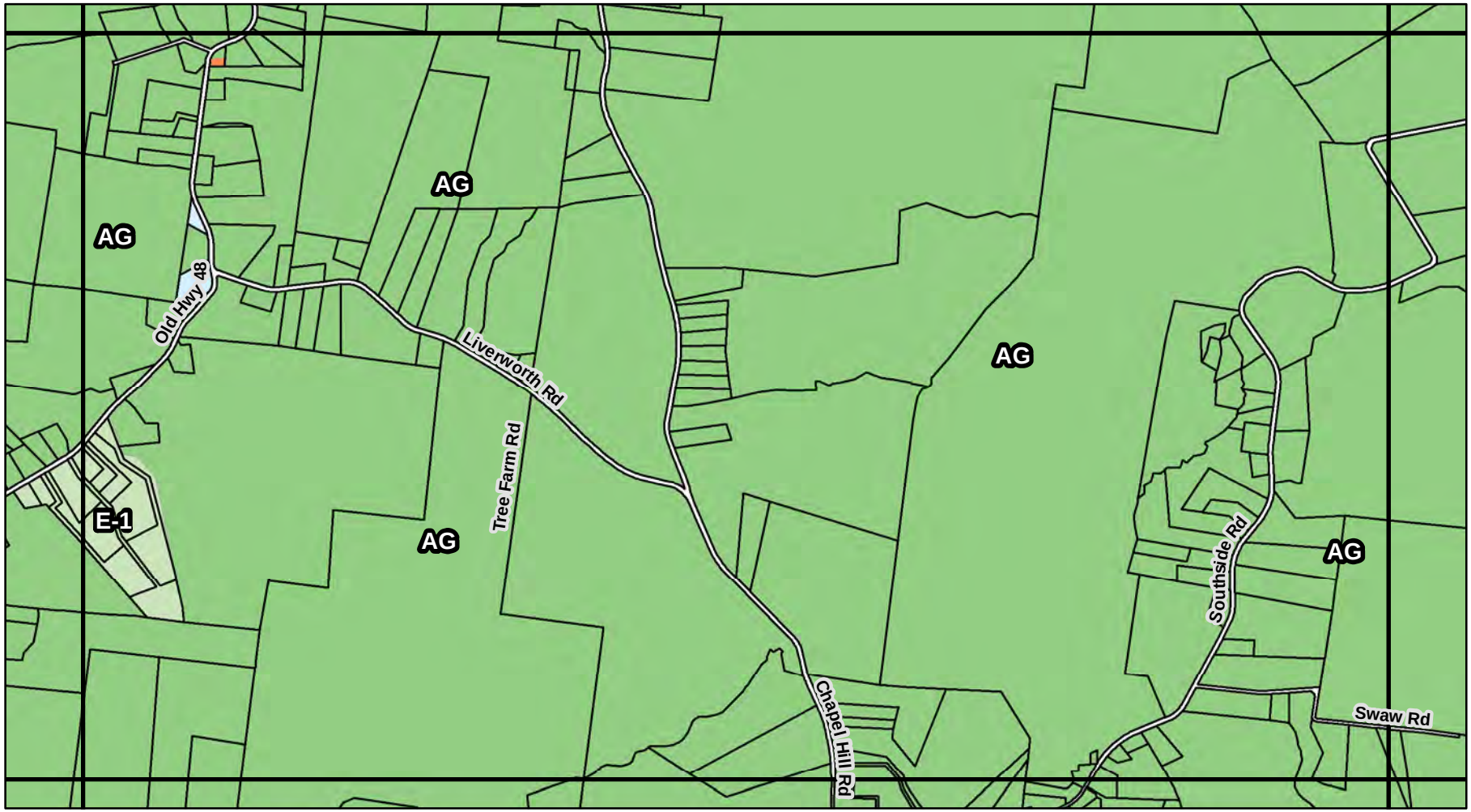

Map Page # 131

This map was generated by the Clarksville-Montgomery County Regional Planning Commission and reflects the zoning effective as of **September 25, 2019**. Official current records are housed at the Regional Planning

Regional Planning Commission
329 Main Street
Clarksville, TN 37040

Phone: 931-645-7448
www.cmcrpc.com

1:20,000

0 0.25 0.5
Miles

Clarksville
Parcels

Zoning

AGC
AG
E-1
E-1A
R-1
R-1A
R-2
R-2A
R-2D
R-3
R-4/R-5
R-6
EM-1
EM-1A
RM-1
RM-2
PUD
MLUD
OP
O-1
IC
C-1
C-2
C-3
C-4
C-5
CBD
H-1
M-1
M-2
M-3
FT CAMPBELL
AIRPORT

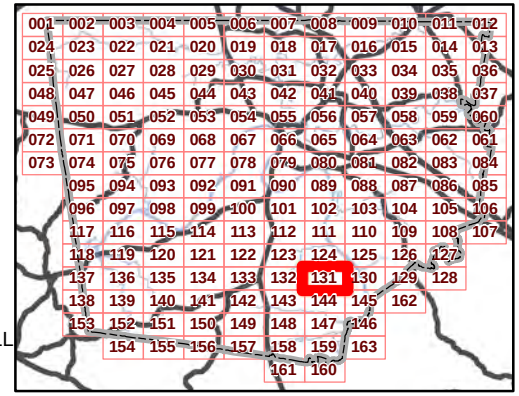

Clarksville - Montgomery County Zoning Map Book

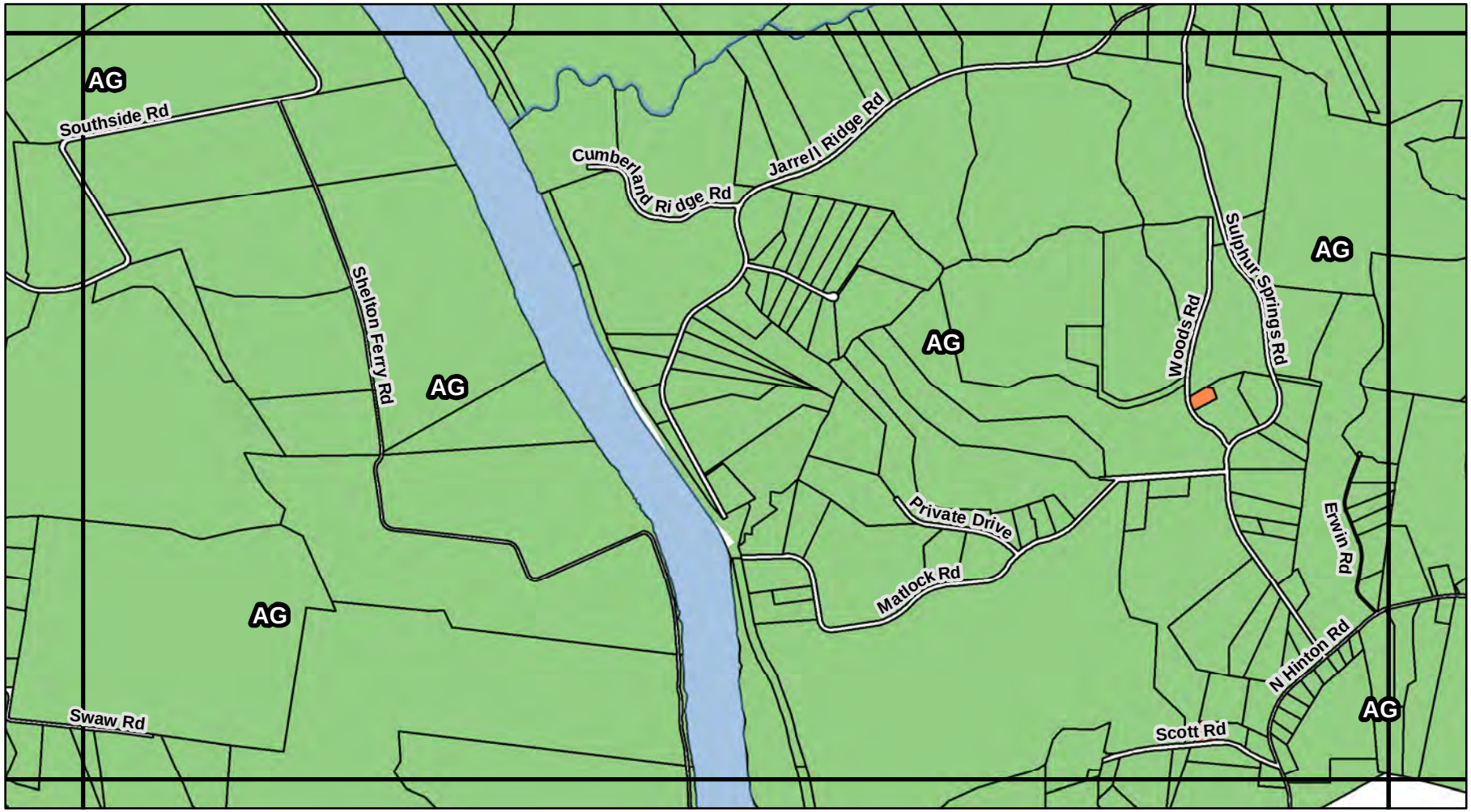

Map Page # 130

This map was generated by the Clarksville-Montgomery County Regional Planning Commission and reflects the zoning effective as of **September 25, 2019**. Official current records are housed at the Regional Planning

Regional Planning Commission
329 Main Street
Clarksville, TN 37040

Phone: 931-645-7448
www.cmcrpc.com

1:20,000

0 0.25 0.5
Miles

Clarksville
Parcels

Zoning

AGC
AG
E-1
E-1A
R-1
R-1A
R-2
R-2A
R-2D
R-3
R-4/R-5
R-6
EM-1
EM-1A
RM-1
RM-2
PUD
MLUD
OP
O-1
IC
C-1
C-2
C-3
C-4
C-5
CBD
H-1
M-1
M-2
M-3
FT CAMPBELL
AIRPORT

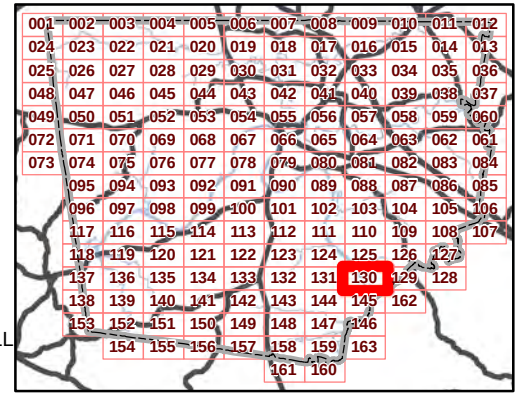

Clarksville - Montgomery County Zoning Map Book

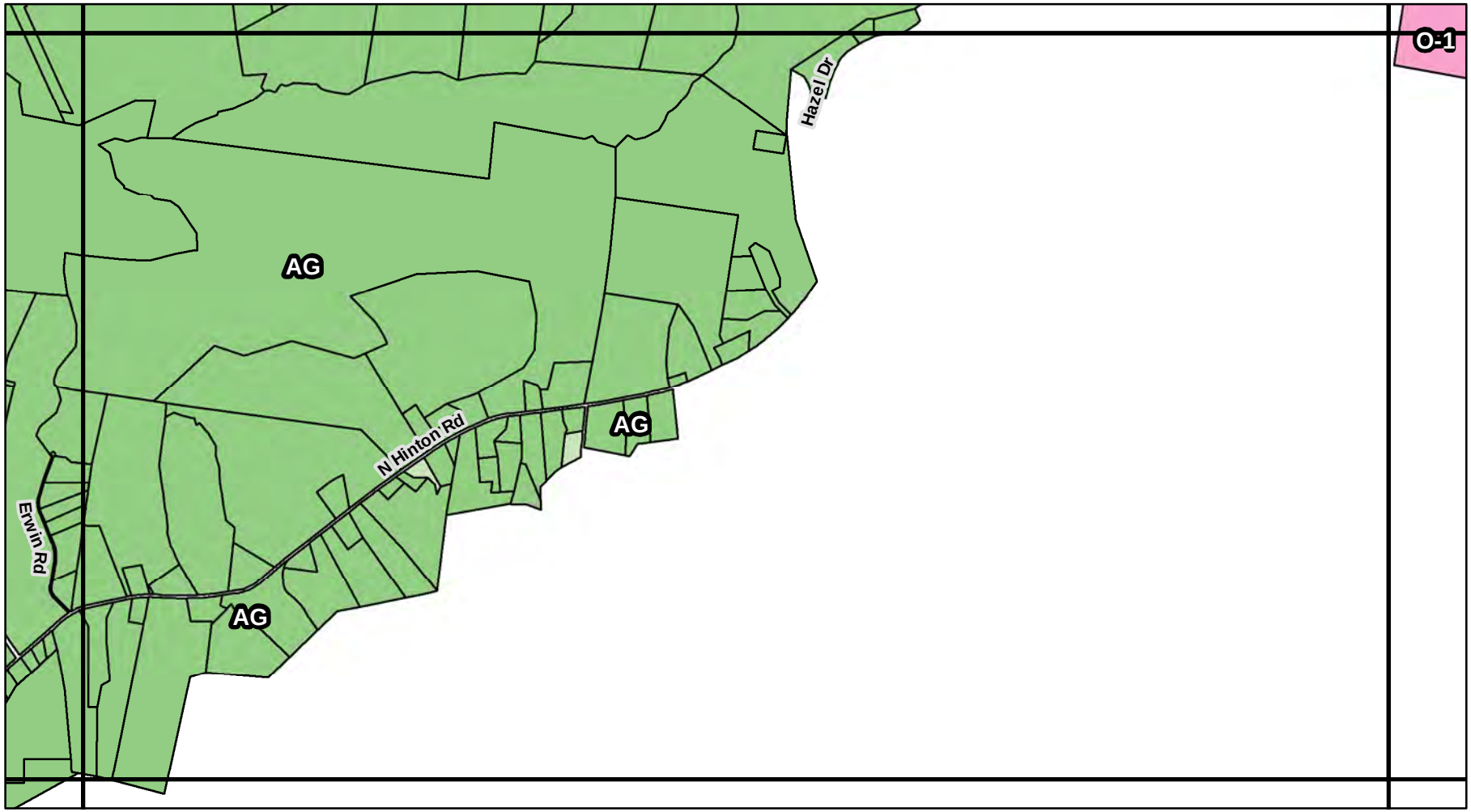

Map Page # 129

This map was generated by the Clarksville-Montgomery County Regional Planning Commission and reflects the zoning effective as of **September 25, 2019**. Official current records are housed at the Regional Planning

Regional Planning Commission
329 Main Street
Clarksville, TN 37040

Phone: 931-645-7448
www.cmcrpc.com

1:20,000

0 0.25 0.5
Miles

Clarksville
Parcels

Zoning

AGC
AG
E-1
E-1A
R-1
R-1A
R-2
R-2A
R-2D
R-3
R-4/R-5
R-6
EM-1
EM-1A
RM-1
RM-2
PUD
MLUD
OP
O-1
IC
C-1
C-2
C-3
C-4
C-5
CBD
H-1
M-1
M-2
M-3
FT CAMPBELL
AIRPORT

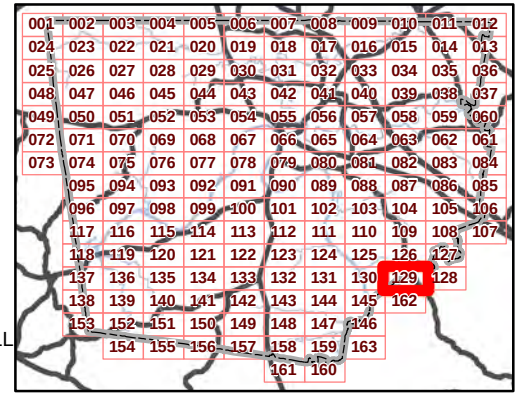

Clarksville - Montgomery County Zoning Map Book



Map Page # 128

This map was generated by the Clarksville-Montgomery County Regional Planning Commission and reflects the zoning effective as of **September 25, 2019**. Official current records are housed at the Regional Planning

Regional Planning Commission
329 Main Street
Clarksville, TN 37040

Phone: 931-645-7448
www.cmcrpc.com

1:20,000

0 0.25 0.5
Miles

Clarksville
Parcels

Zoning

AGC
AG
E-1
E-1A
R-1
R-1A
R-2
R-2A
R-2D
R-3
R-4/R-5
R-6
EM-1
EM-1A
RM-1
RM-2
PUD
MLUD
OP
O-1
IC
C-1
C-2
C-3
C-4
C-5
CBD
H-1
M-1
M-2
M-3
FT CAMPBELL
AIRPORT

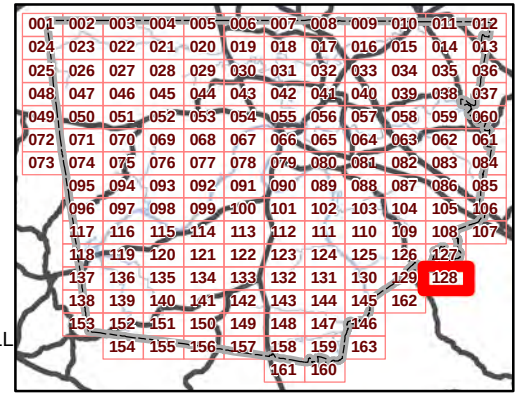

Clarksville - Montgomery County Zoning Map Book

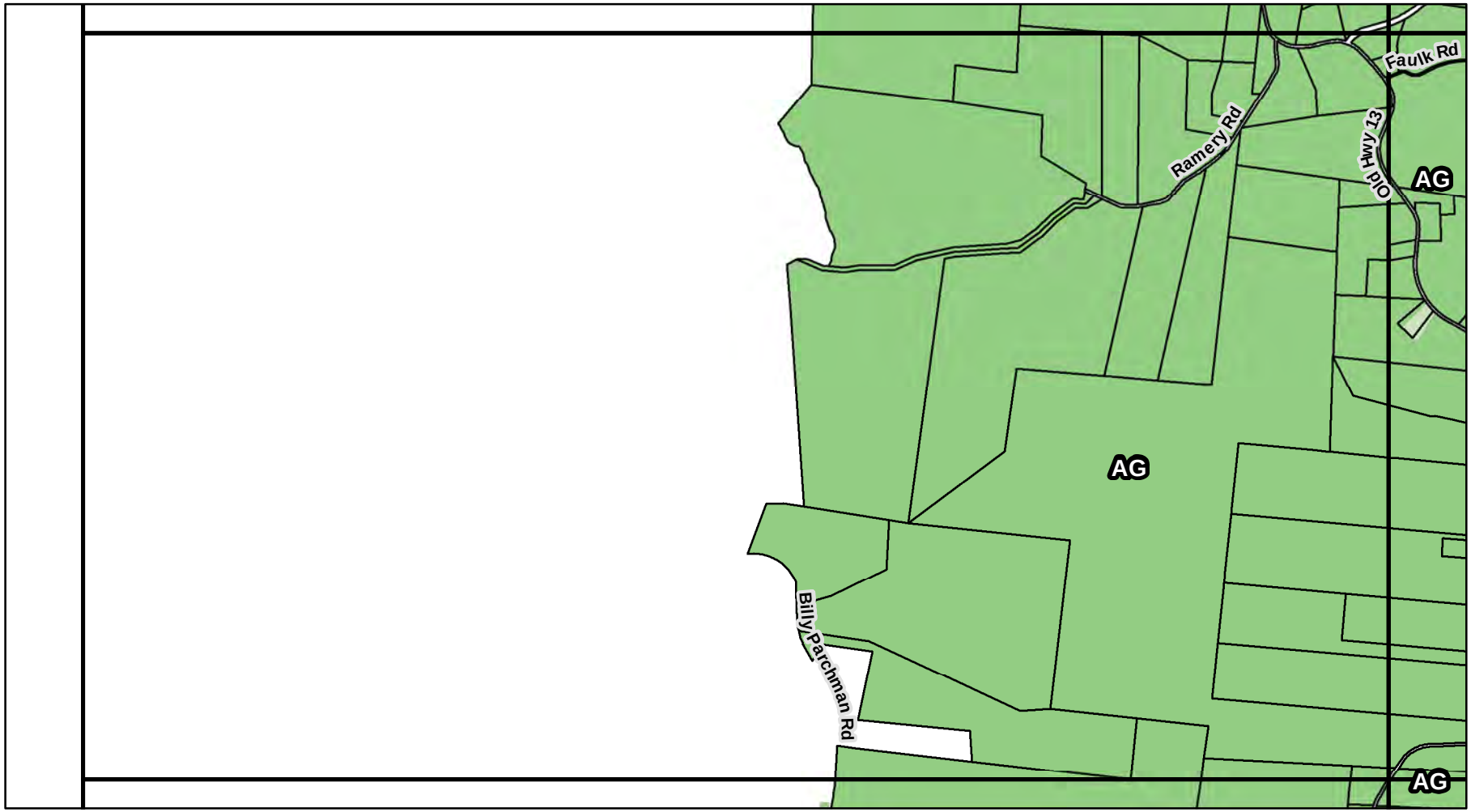

Map Page # 138

This map was generated by the Clarksville-Montgomery County Regional Planning Commission and reflects the zoning effective as of **September 25, 2019**. Official current records are housed at the Regional Planning

Regional Planning Commission
329 Main Street
Clarksville, TN 37040

Phone: 931-645-7448
www.cmcrpc.com

N W E S

1:20,000

0 0.25 0.5
Miles

Clarksville
Parcels

Zoning

AGC
AG
E-1
E-1A
R-1
R-1A
R-2
R-2A
R-2D
R-3
R-4/R-5
R-6
EM-1
EM-1A
RM-1
RM-2
PUD
MLUD
OP
O-1
IC
C-1
C-2
C-3
C-4
C-5
CBD
H-1
M-1
M-2
M-3
FT CAMPBELL
AIRPORT

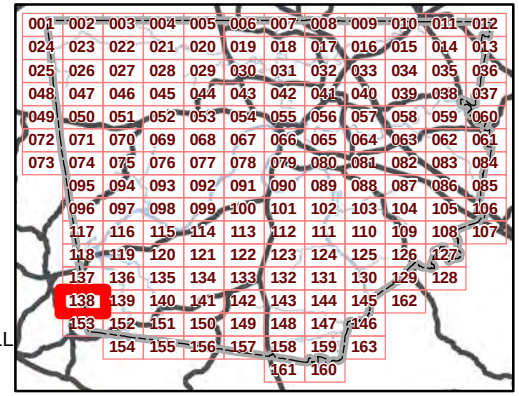

Clarksville - Montgomery County Zoning Map Book

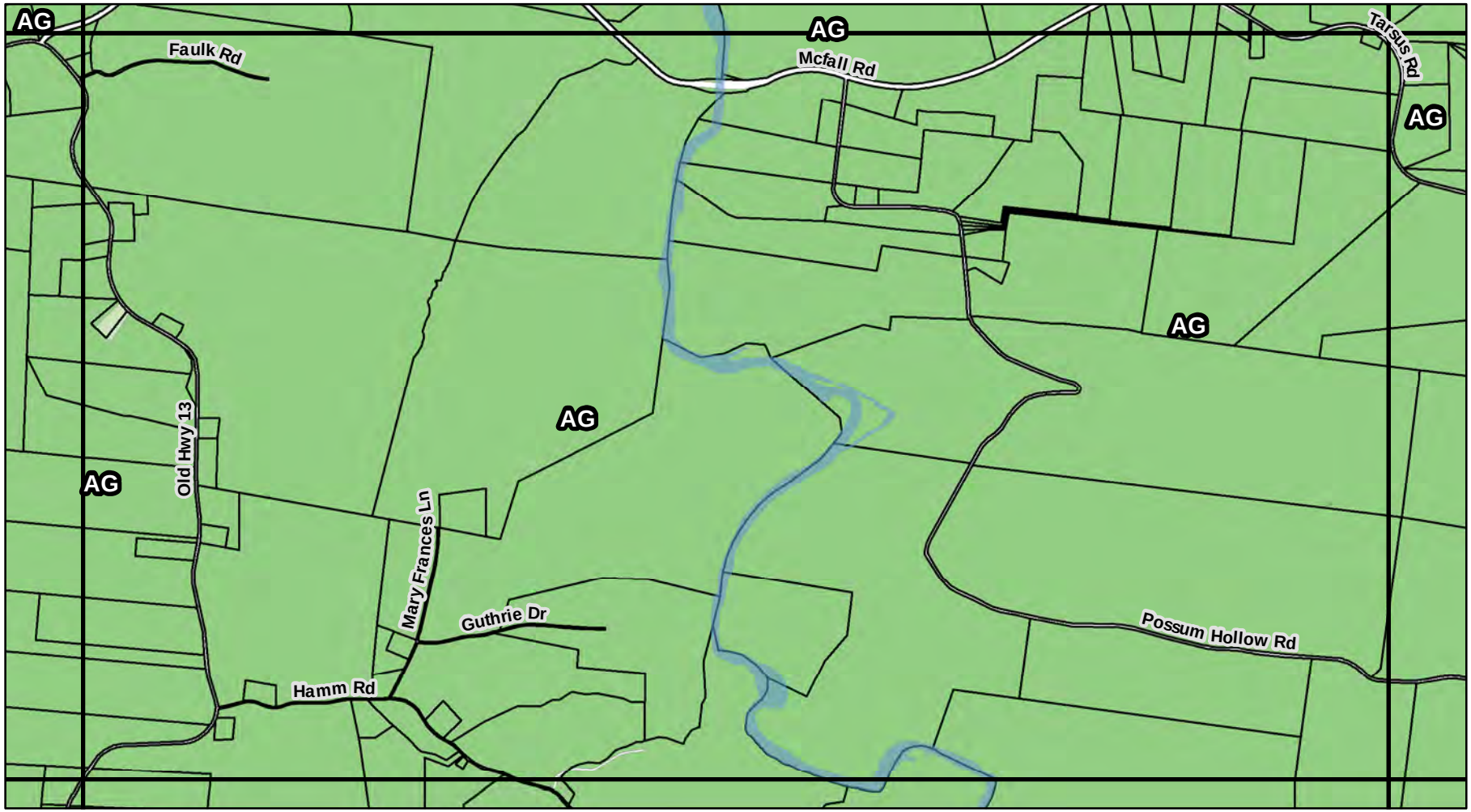

Map Page # 139

This map was generated by the Clarksville-Montgomery County Regional Planning Commission and reflects the zoning effective as of **September 25, 2019**. Official current records are housed at the Regional Planning

Regional Planning Commission
329 Main Street
Clarksville, TN 37040

Phone: 931-645-7448
www.cmcrpc.com

1:20,000

0 0.25 0.5
Miles

Clarksville
Parcels

Zoning

AGC
AG
E-1
E-1A
R-1
R-1A
R-2
R-2A
R-2D
R-3
R-4/R-5
R-6
EM-1
EM-1A
RM-1
RM-2
PUD
MLUD
OP
O-1
IC
C-1
C-2
C-3
C-4
C-5
CBD
H-1
M-1
M-2
M-3
FT CAMPBELL
AIRPORT

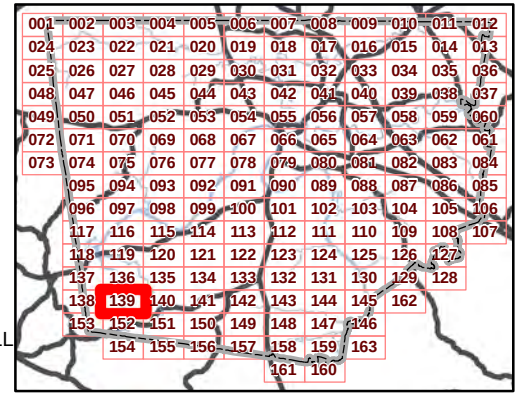

Clarksville - Montgomery County Zoning Map Book

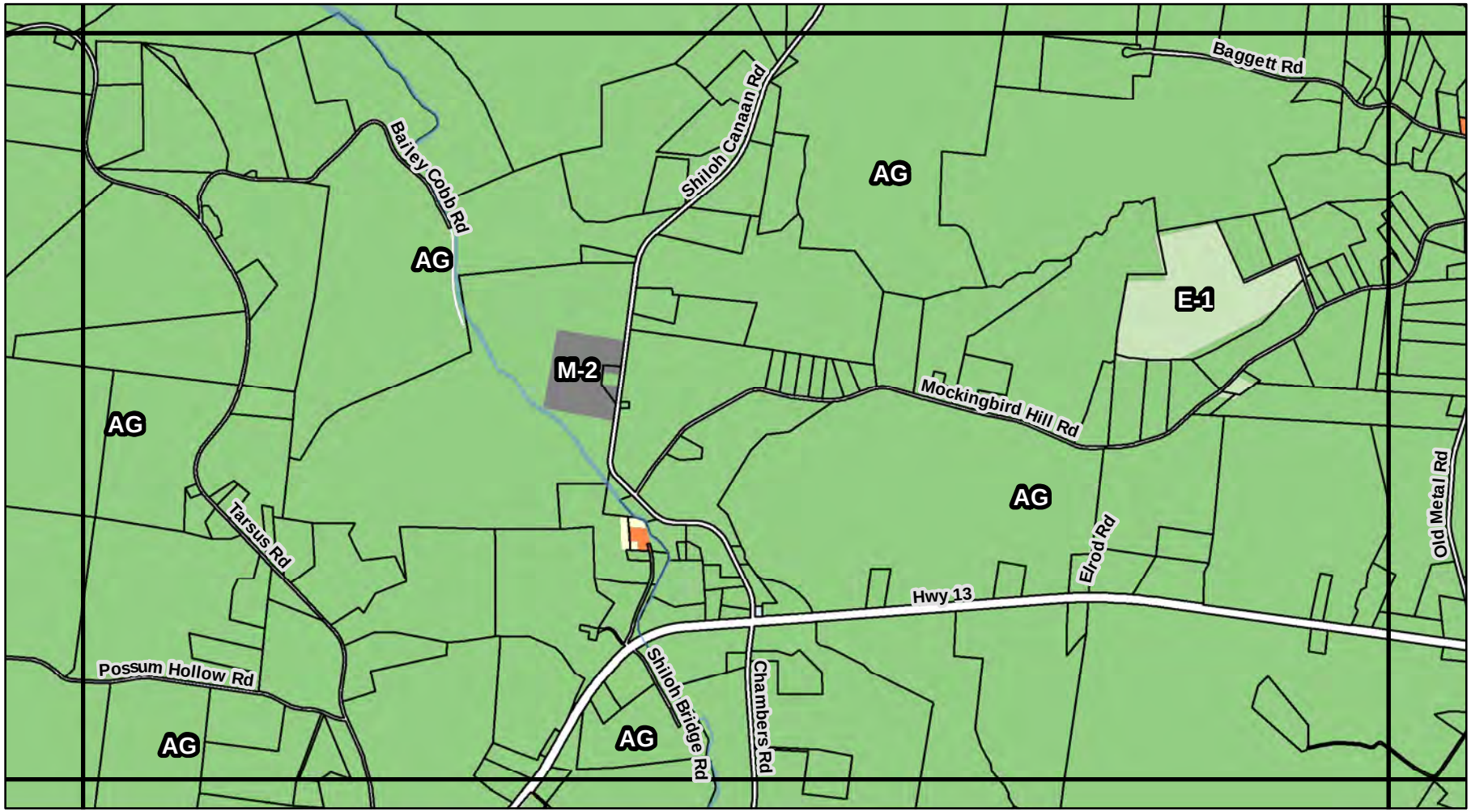

Map Page # 140

This map was generated by the Clarksville-Montgomery County Regional Planning Commission and reflects the zoning effective as of **September 25, 2019**. Official current records are housed at the Regional Planning

Regional Planning Commission
329 Main Street
Clarksville, TN 37040

Phone: 931-645-7448
www.cmcrpc.com

1:20,000

0 0.25 0.5
Miles

Clarksville
Parcels

Zoning

AGC
AG
E-1
E-1A
R-1
R-1A
R-2
R-2A
R-2D
R-3
R-4/R-5
R-6
EM-1
EM-1A
RM-1
RM-2
PUD
MLUD
OP
O-1
IC
C-1
C-2
C-3
C-4
C-5
CBD
H-1
M-1
M-2
M-3
FT CAMPBELL
AIRPORT

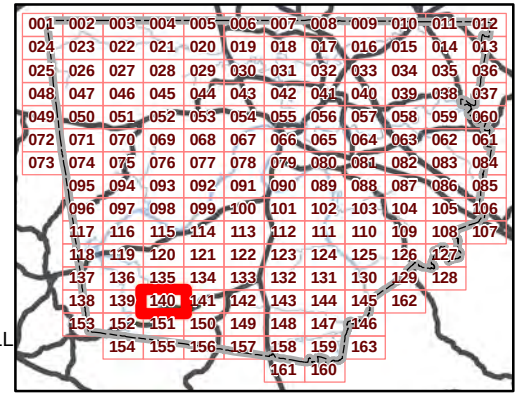

Clarksville - Montgomery County Zoning Map Book

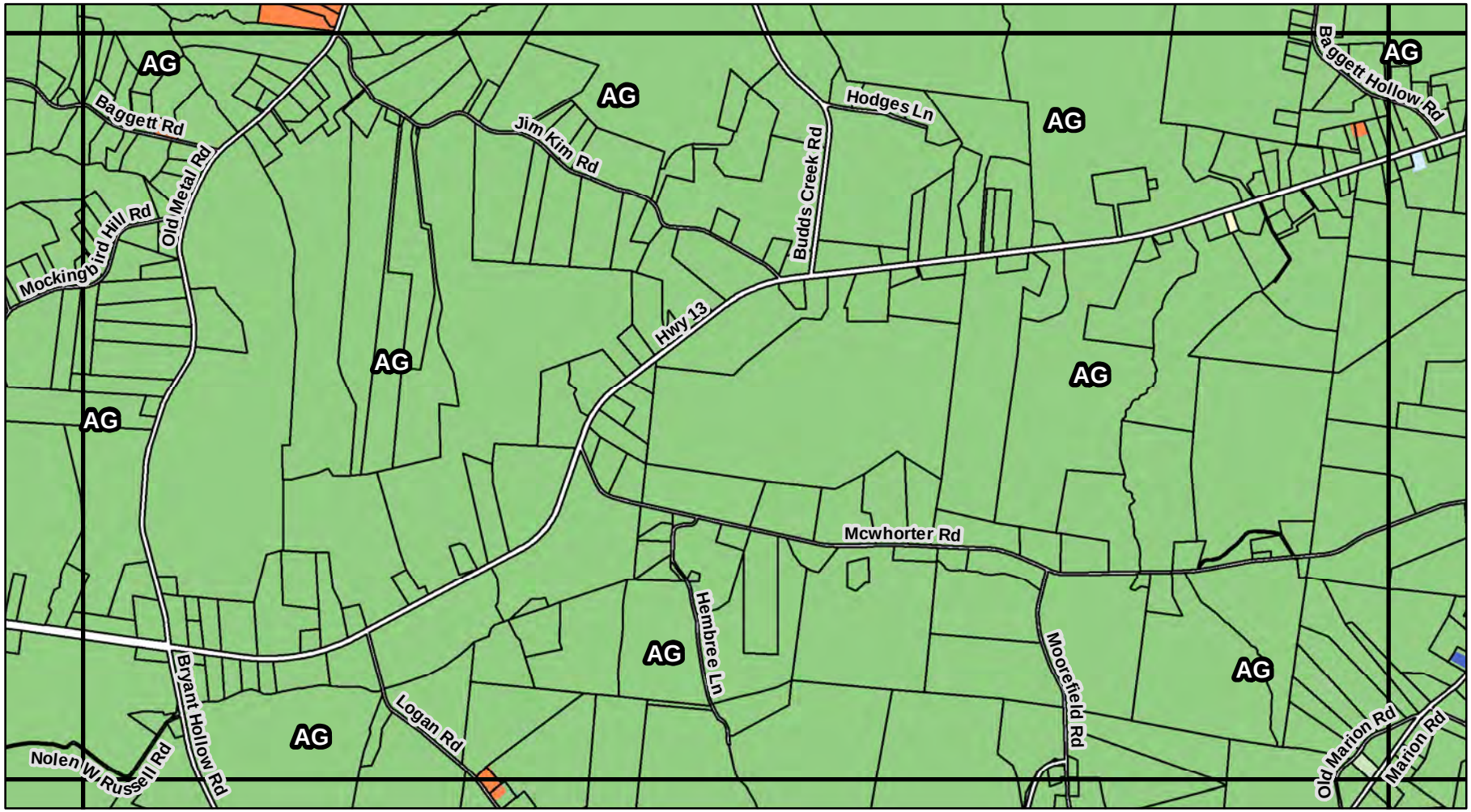

Map Page # 141

This map was generated by the Clarksville-Montgomery County Regional Planning Commission and reflects the zoning effective as of **September 25, 2019**. Official current records are housed at the Regional Planning

Regional Planning Commission
329 Main Street
Clarksville, TN 37040

Phone: 931-645-7448
www.cmcrpc.com

N W E S

1:20,000

0 0.25 0.5
Miles

Clarksville
Parcels

Zoning

AGC
AG
E-1
E-1A
R-1
R-1A
R-2
R-2A
R-2D
R-3
R-4/R-5
R-6
EM-1
EM-1A
RM-1
RM-2
PUD
MLUD
OP
O-1
IC
C-1
C-2
C-3
C-4
C-5
CBD
H-1
M-1
M-2
M-3
FT CAMPBELL
AIRPORT

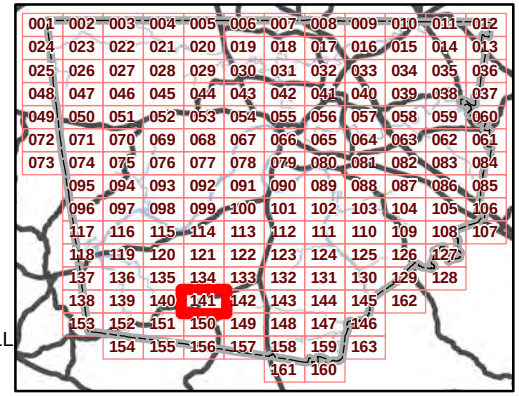

Clarksville - Montgomery County Zoning Map Book

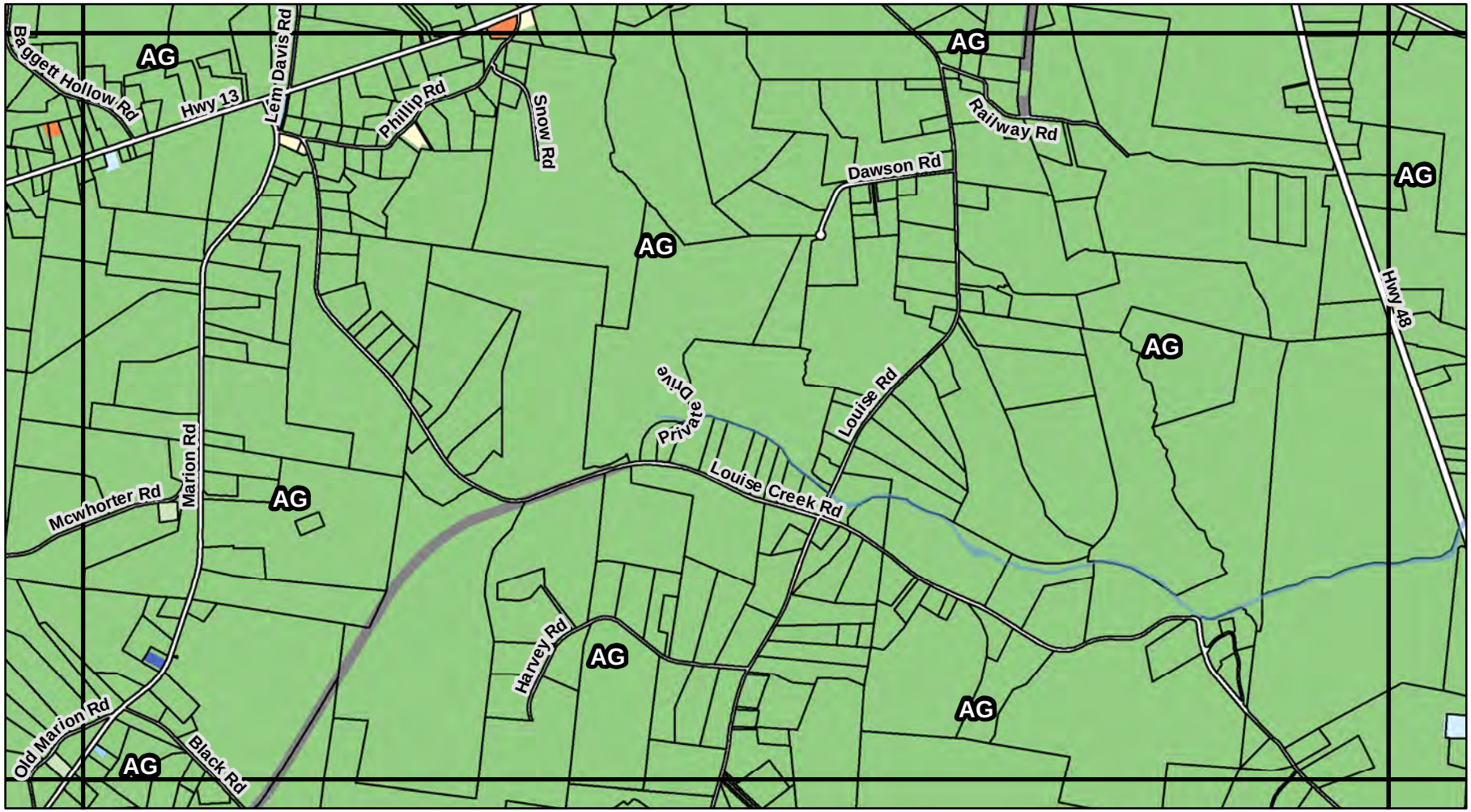

Map Page # 142

This map was generated by the Clarksville-Montgomery County Regional Planning Commission and reflects the zoning effective as of **September 25, 2019**. Official current records are housed at the Regional Planning

Regional Planning Commission
329 Main Street
Clarksville, TN 37040

Phone: 931-645-7448
www.cmcrpc.com

1:20,000

0 0.25 0.5
Miles

Clarksville
Parcels

Zoning

AGC
AG
E-1
E-1A
R-1
R-1A
R-2
R-2A
R-2D
R-3
R-4/R-5
R-6
EM-1
EM-1A
RM-1
RM-2
PUD
MLUD
OP
O-1
IC
C-1
C-2
C-3
C-4
C-5
CBD
H-1
M-1
M-2
M-3
FT CAMPBELL
AIRPORT

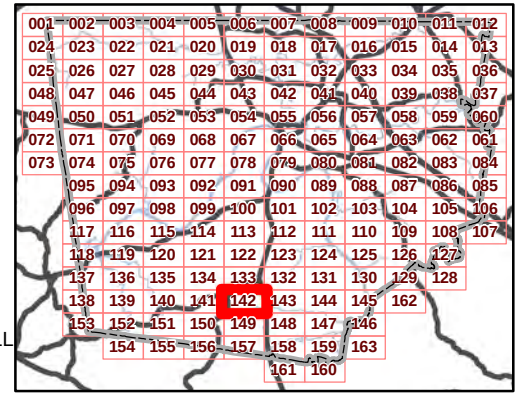

Clarksville - Montgomery County Zoning Map Book

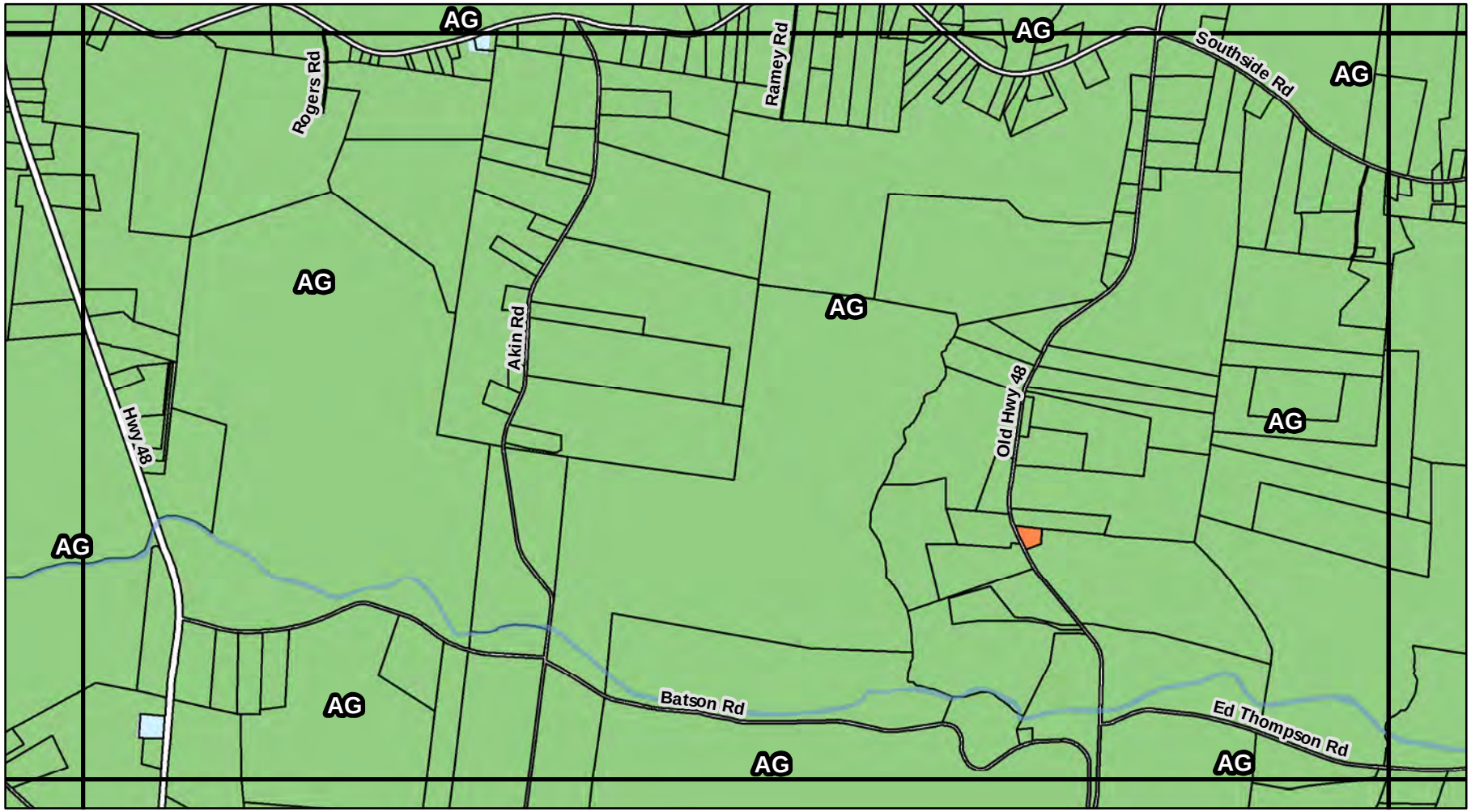

Map Page # 143

This map was generated by the Clarksville-Montgomery County Regional Planning Commission and reflects the zoning effective as of **September 25, 2019**. Official current records are housed at the Regional Planning

Regional Planning Commission
329 Main Street
Clarksville, TN 37040

Phone: 931-645-7448
www.cmcrpc.com

N W E S

1:20,000

0 0.25 0.5
Miles

Clarksville
Parcels

Zoning

AGC
AG
E-1
E-1A
R-1
R-1A
R-2
R-2A
R-2D
R-3
R-4/R-5
R-6
EM-1
EM-1A
RM-1
RM-2
PUD
MLUD
OP
O-1
IC
C-1
C-2
C-3
C-4
C-5
CBD
H-1
M-1
M-2
M-3
FT CAMPBELL
AIRPORT

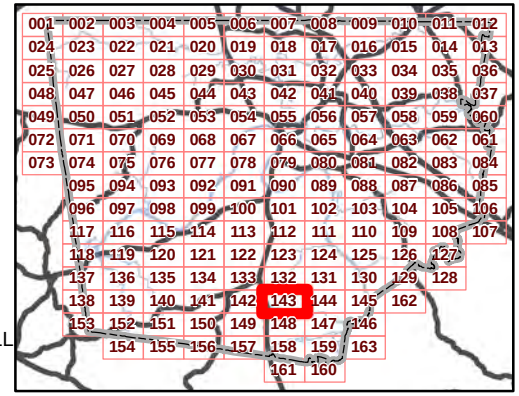

Clarksville - Montgomery County Zoning Map Book

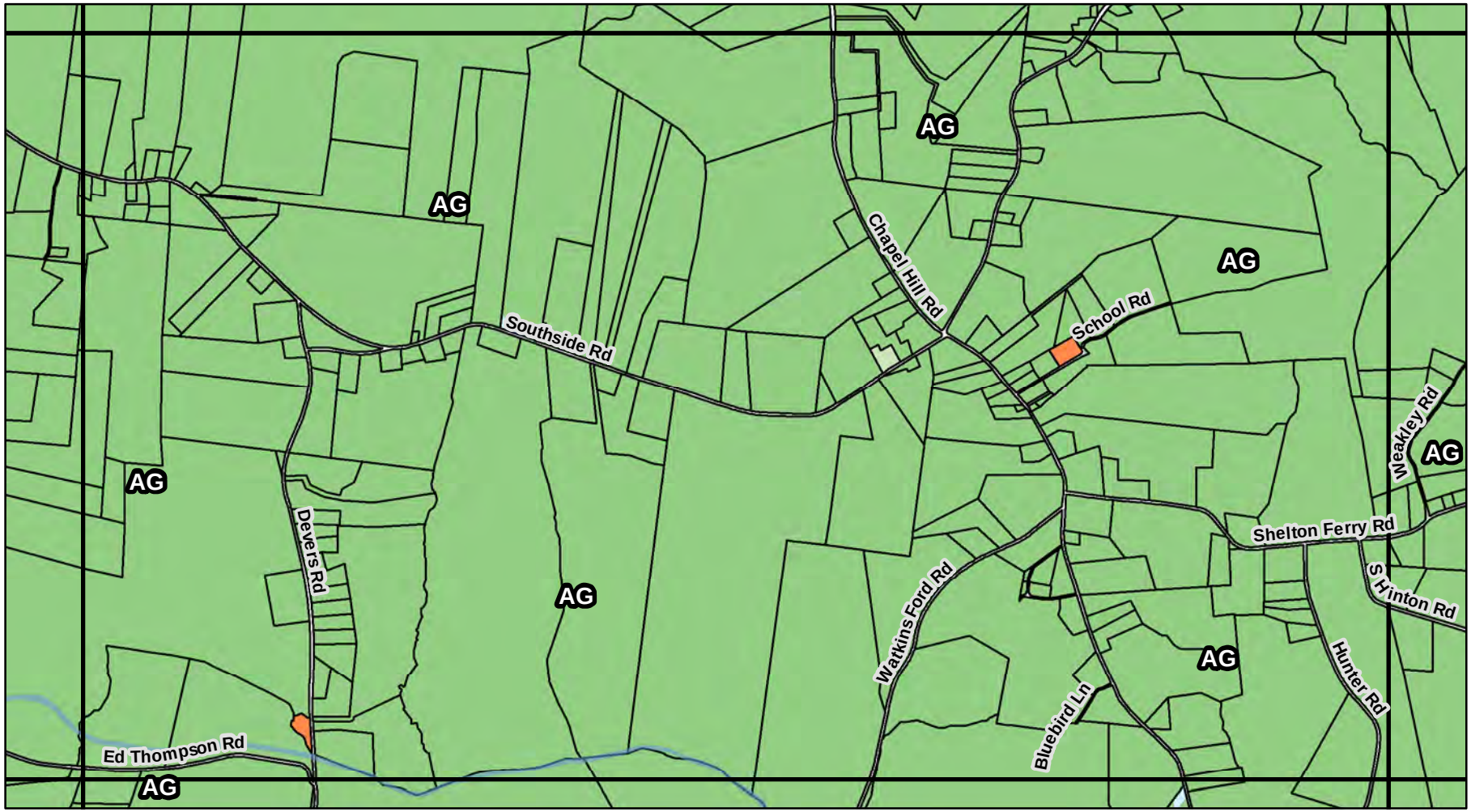

Map Page # 144

This map was generated by the Clarksville-Montgomery County Regional Planning Commission and reflects the zoning effective as of **September 25, 2019**. Official current records are housed at the Regional Planning

Regional Planning Commission
329 Main Street
Clarksville, TN 37040

Phone: 931-645-7448
www.cmcrpc.com

1:20,000

0 0.25 0.5
Miles

Clarksville
Parcels

Zoning

AGC
AG
E-1
E-1A
R-1
R-1A
R-2
R-2A
R-2D
R-3
R-4/R-5
R-6
EM-1
EM-1A
RM-1
RM-2
PUD
MLUD
OP
O-1
IC
C-1
C-2
C-3
C-4
C-5
CBD
H-1
M-1
M-2
M-3
FT CAMPBELL
AIRPORT

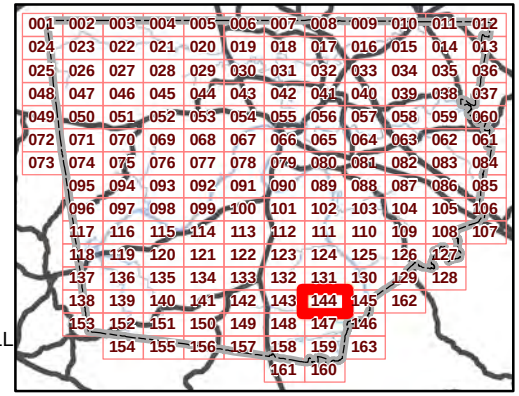

Clarksville - Montgomery County Zoning Map Book

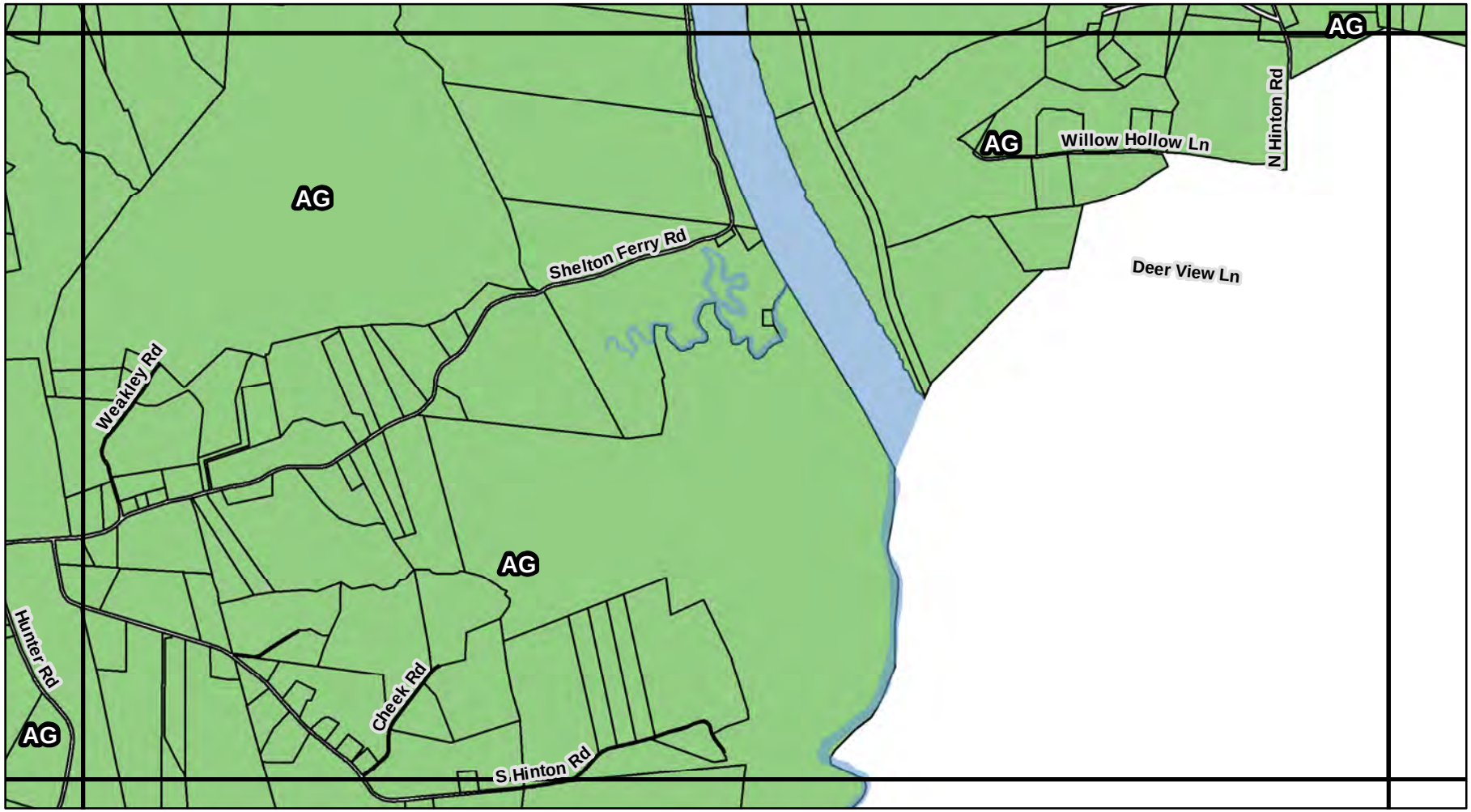

Map Page # 145

This map was generated by the Clarksville-Montgomery County Regional Planning Commission and reflects the zoning effective as of **September 25, 2019**. Official current records are housed at the Regional Planning

Regional Planning Commission
329 Main Street
Clarksville, TN 37040

Phone: 931-645-7448
www.cmcrpc.com

1:20,000

0 0.25 0.5
Miles

Clarksville
Parcels

Zoning

AGC
AG
E-1
E-1A
R-1
R-1A
R-2
R-2A
R-2D
R-3
R-4/R-5
R-6
EM-1
EM-1A
RM-1
RM-2
PUD
MLUD
OP
O-1
IC
C-1
C-2
C-3
C-4
C-5
CBD
H-1
M-1
M-2
M-3
FT CAMPBELL
AIRPORT

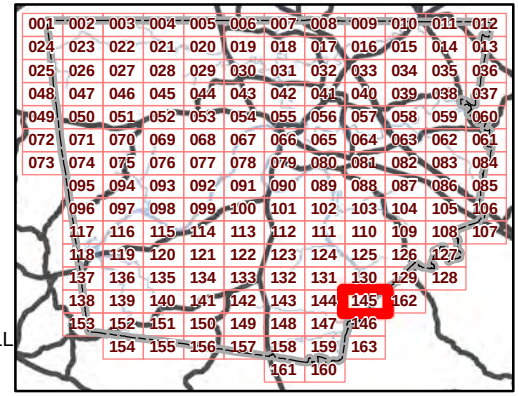

Clarksville - Montgomery County Zoning Map Book



Map Page # 162

This map was generated by the Clarksville-Montgomery County Regional Planning Commission and reflects the zoning effective as of **September 25, 2019**. Official current records are housed at the Regional Planning

Regional Planning Commission
329 Main Street
Clarksville, TN 37040

Phone: 931-645-7448
www.cmcrpc.com

1:20,000

0 0.25 0.5
Miles

Clarksville
Parcels

Zoning

AGC
AG
E-1
E-1A
R-1
R-1A
R-2
R-2A
R-2D
R-3
R-4/R-5
R-6
EM-1
EM-1A
RM-1
RM-2
PUD
MLUD
OP
O-1
IC
C-1
C-2
C-3
C-4
C-5
CBD
H-1
M-1
M-2
M-3
FT CAMPBELL
AIRPORT

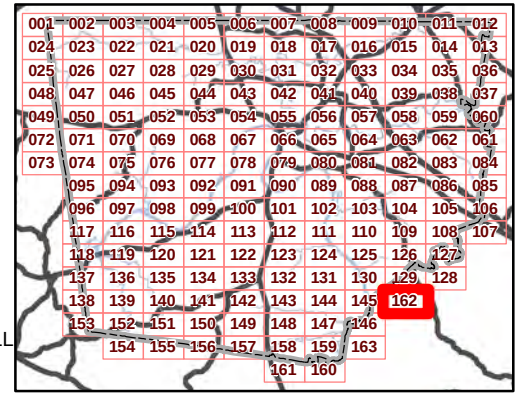

Clarksville - Montgomery County Zoning Map Book

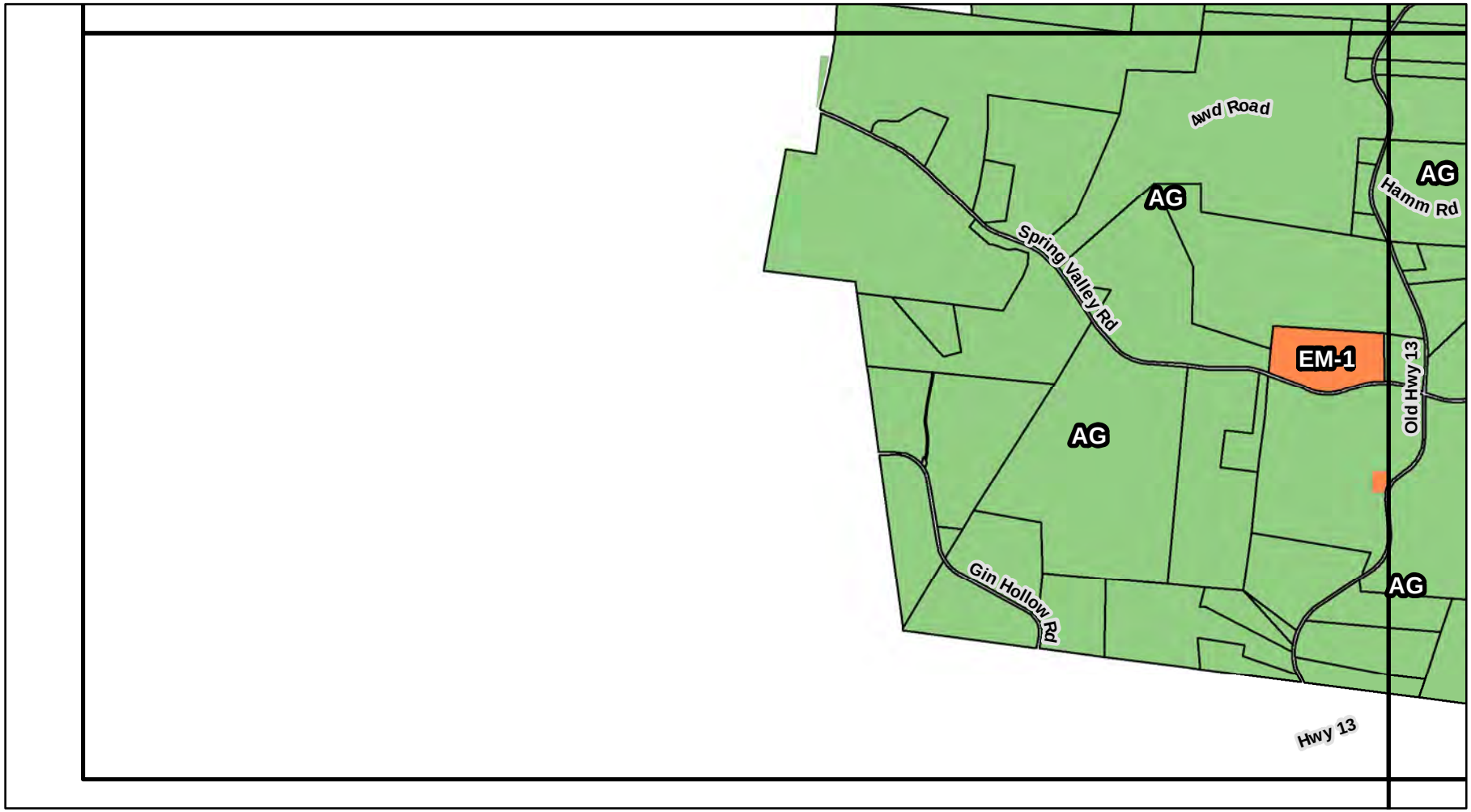

Map Page # 153

This map was generated by the Clarksville-Montgomery County Regional Planning Commission and reflects the zoning effective as of **September 25, 2019**. Official current records are housed at the Regional Planning

Regional Planning Commission
329 Main Street
Clarksville, TN 37040

Phone: 931-645-7448
www.cmcrpc.com

1:20,000

0 0.25 0.5
Miles

Clarksville
Parcels

Zoning

AGC
AG
E-1
E-1A
R-1
R-1A
R-2
R-2A
R-2D
R-3
R-4/R-5
R-6
EM-1
EM-1A
RM-1
RM-2
PUD
MLUD
OP
O-1
IC
C-1
C-2
C-3
C-4
C-5
CBD
H-1
M-1
M-2
M-3
FT CAMPBELL
AIRPORT

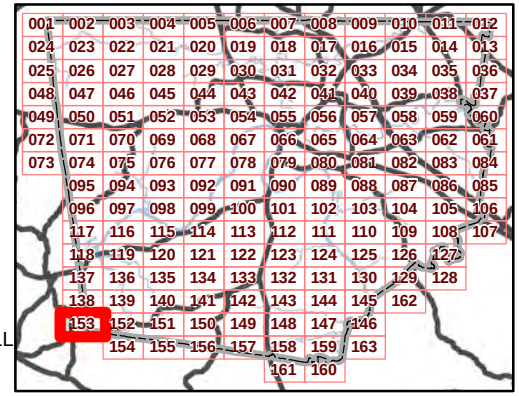

Clarksville - Montgomery County Zoning Map Book

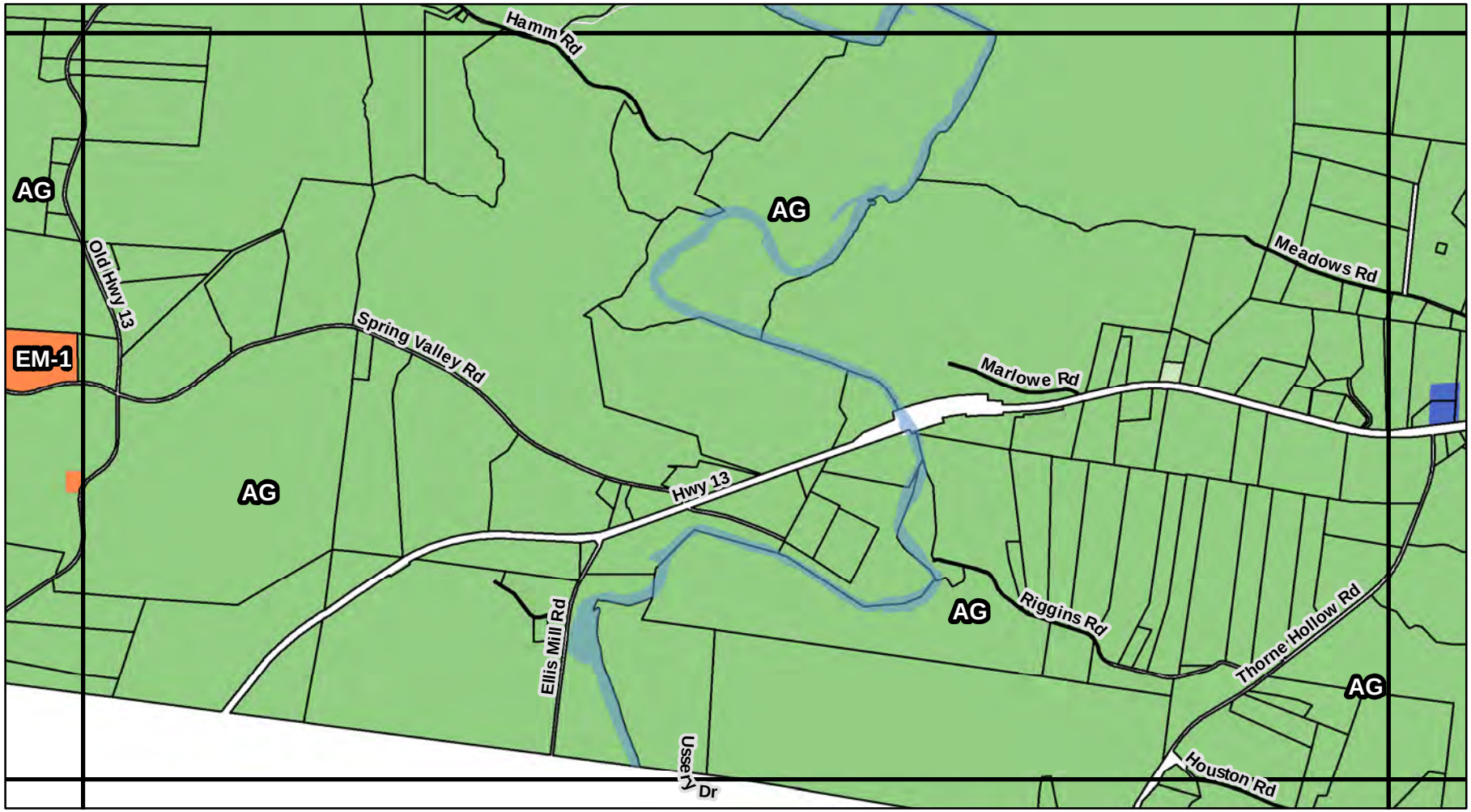

Map Page # 152

This map was generated by the Clarksville-Montgomery County Regional Planning Commission and reflects the zoning effective as of **September 25, 2019**. Official current records are housed at the Regional Planning

Regional Planning Commission
329 Main Street
Clarksville, TN 37040

Phone: 931-645-7448
www.cmcrpc.com

N W E S

1:20,000

0 0.25 0.5
Miles

Clarksville
Parcels

Zoning

AGC
AG
E-1
E-1A
R-1
R-1A
R-2
R-2A
R-2D
R-3
R-4/R-5
R-6
EM-1
EM-1A
RM-1
RM-2
PUD
MLUD
OP
O-1
IC
C-1
C-2
C-3
C-4
C-5
CBD
H-1
M-1
M-2
M-3
FT CAMPBELL
AIRPORT

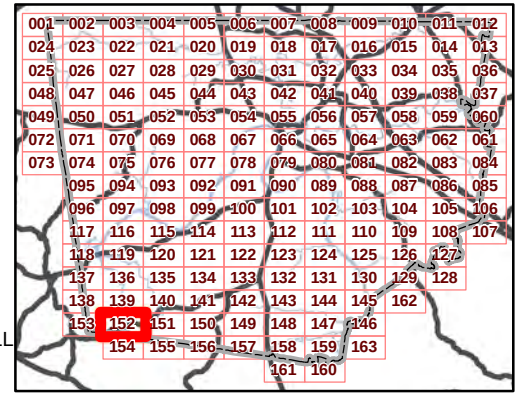

Clarksville - Montgomery County Zoning Map Book

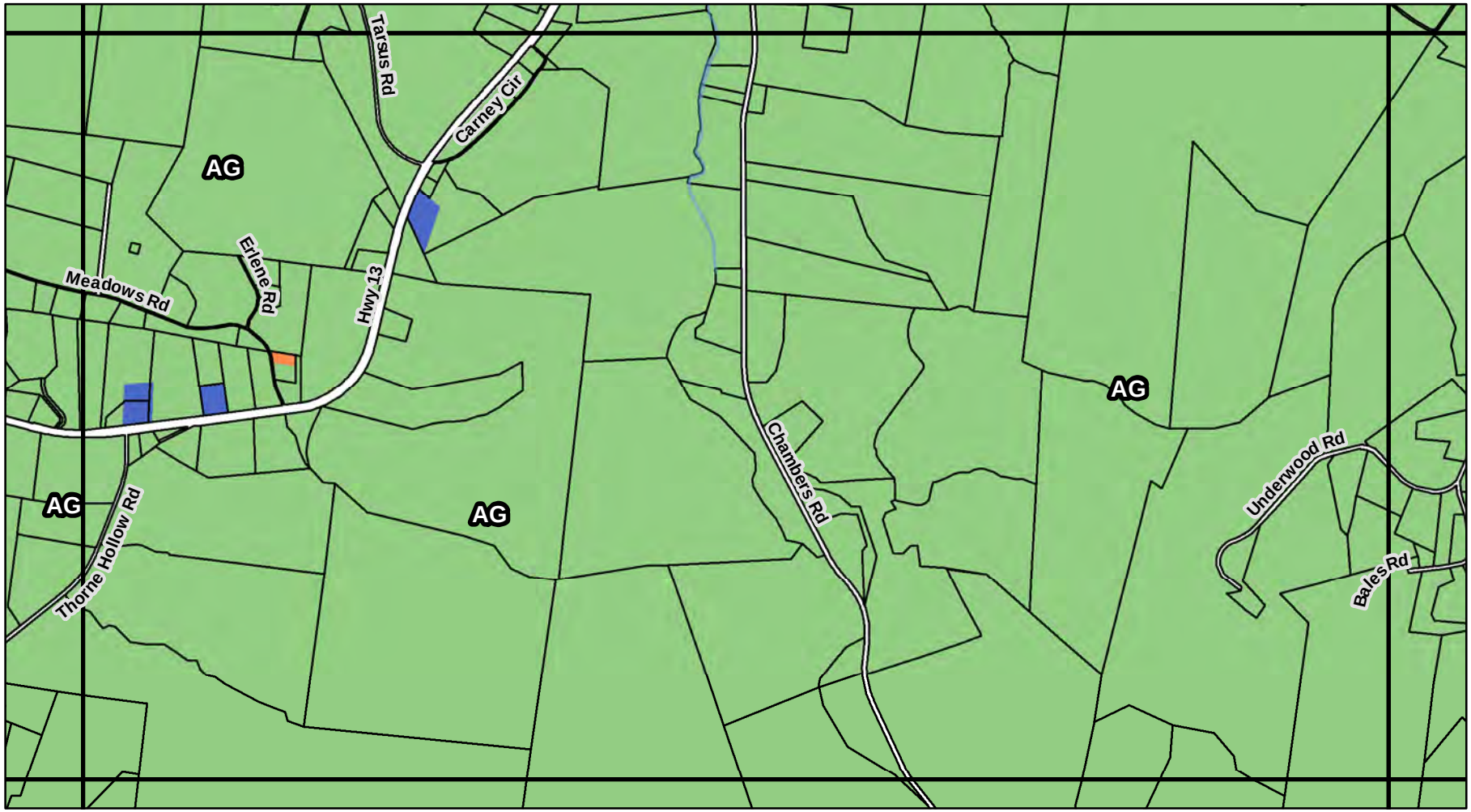

Map Page # 151

This map was generated by the Clarksville-Montgomery County Regional Planning Commission and reflects the zoning effective as of **September 25, 2019**. Official current records are housed at the Regional Planning

Regional Planning Commission
329 Main Street
Clarksville, TN 37040

Phone: 931-645-7448
www.cmcrpc.com

1:20,000

0 0.25 0.5
Miles

Clarksville
Parcels

Zoning

AGC
AG
E-1
E-1A
R-1
R-1A
R-2
R-2A
R-2D
R-3
R-4/R-5
R-6
EM-1
EM-1A
RM-1
RM-2
PUD
MLUD
OP
O-1
IC
C-1
C-2
C-3
C-4
C-5
CBD
H-1
M-1
M-2
M-3
FT CAMPBELL
AIRPORT

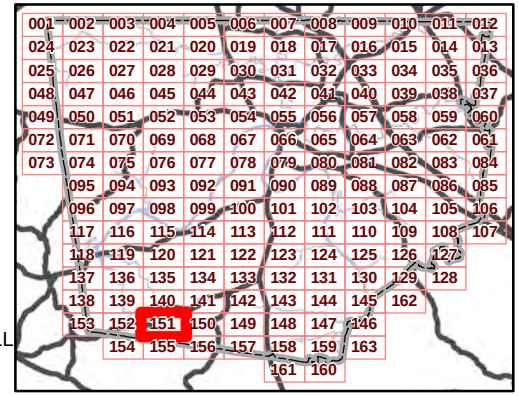

Clarksville - Montgomery County Zoning Map Book

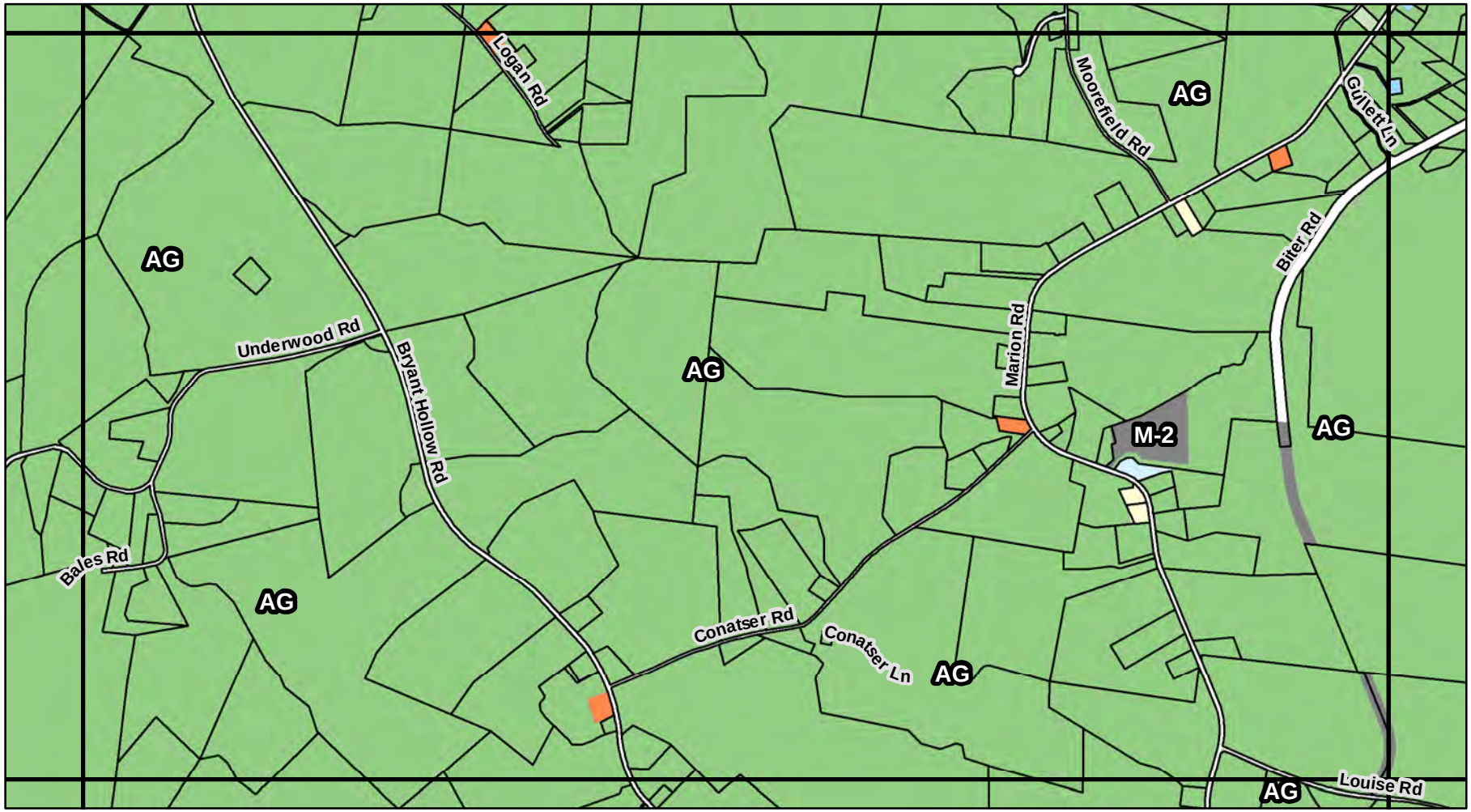

Map Page # 150

This map was generated by the Clarksville-Montgomery County Regional Planning Commission and reflects the zoning effective as of **September 25, 2019**. Official current records are housed at the Regional Planning

Regional Planning Commission
329 Main Street
Clarksville, TN 37040

Phone: 931-645-7448
www.cmcrpc.com

1:20,000

0 0.25 0.5
Miles

Clarksville
Parcels

Zoning

AGC
AG
E-1
E-1A
R-1
R-1A
R-2
R-2A
R-2D
R-3
R-4/R-5
R-6
EM-1
EM-1A
RM-1
RM-2
PUD
MLUD
OP
O-1
IC
C-1
C-2
C-3
C-4
C-5
CBD
H-1
M-1
M-2
M-3
FT CAMPBELL
AIRPORT

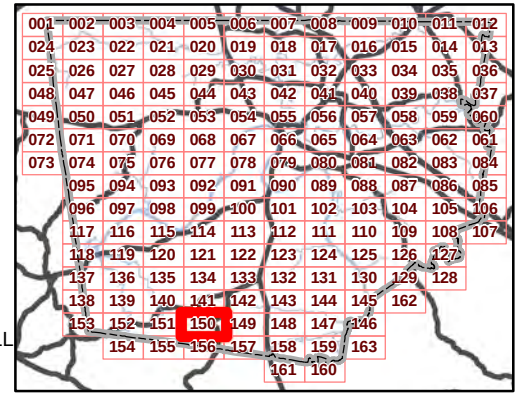

Clarksville - Montgomery County Zoning Map Book

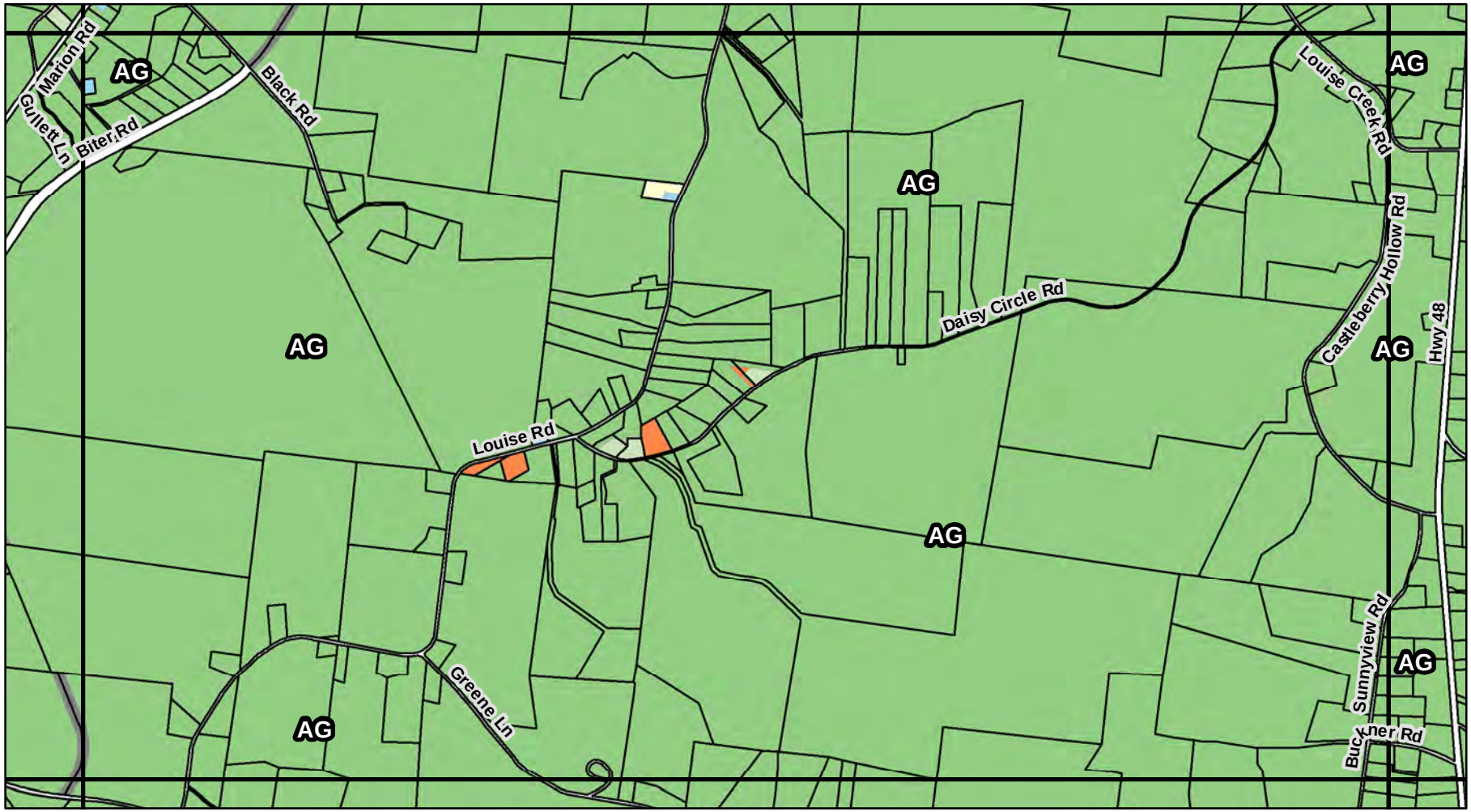

Map Page # 149

This map was generated by the Clarksville-Montgomery County Regional Planning Commission and reflects the zoning effective as of **September 25, 2019**. Official current records are housed at the Regional Planning

Regional Planning Commission
329 Main Street
Clarksville, TN 37040

Phone: 931-645-7448
www.cmcrpc.com

1:20,000

0 0.25 0.5
Miles

Clarksville
Parcels

Zoning

AGC
AG
E-1
E-1A
R-1
R-1A
R-2
R-2A
R-2D
R-3
R-4/R-5
R-6
EM-1
EM-1A
RM-1
RM-2
PUD
MLUD
OP
O-1
IC
C-1
C-2
C-3
C-4
C-5
CBD
H-1
M-1
M-2
M-3
FT CAMPBELL
AIRPORT

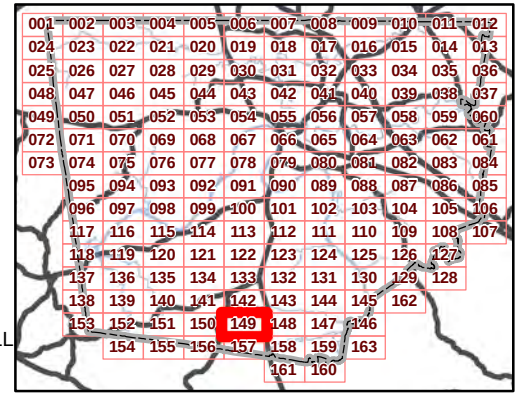

Clarksville - Montgomery County Zoning Map Book

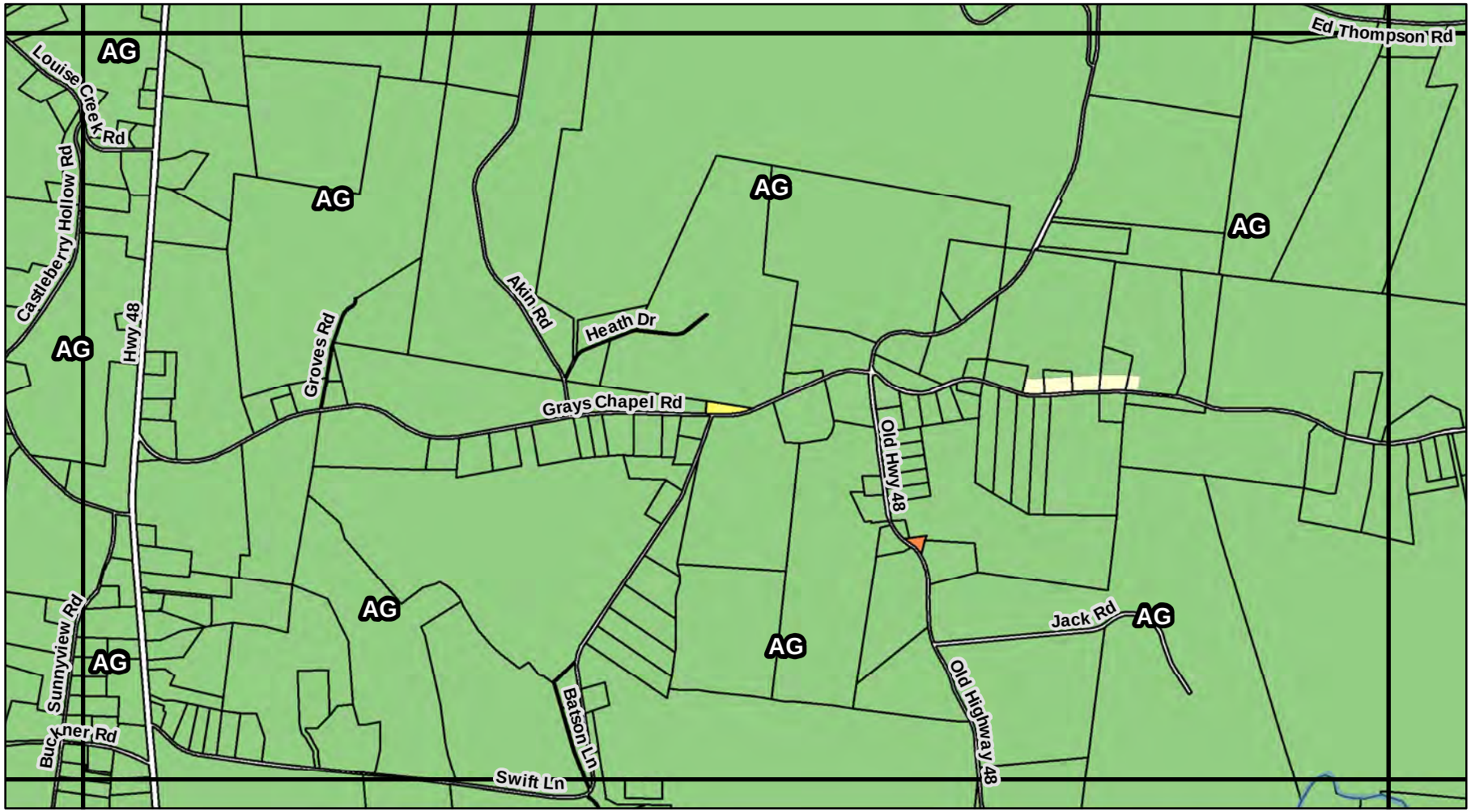

Map Page # 148

This map was generated by the Clarksville-Montgomery County Regional Planning Commission and reflects the zoning effective as of **September 25, 2019**. Official current records are housed at the Regional Planning

Regional Planning Commission
329 Main Street
Clarksville, TN 37040

Phone: 931-645-7448
www.cmcrpc.com

1:20,000

0 0.25 0.5
Miles

Clarksville
Parcels

Zoning

AGC
AG
E-1
E-1A
R-1
R-1A
R-2
R-2A
R-2D
R-3
R-4/R-5
R-6
EM-1
EM-1A
RM-1
RM-2
PUD
MLUD
OP
O-1
IC
C-1
C-2
C-3
C-4
C-5
CBD
H-1
M-1
M-2
M-3
FT CAMPBELL
AIRPORT

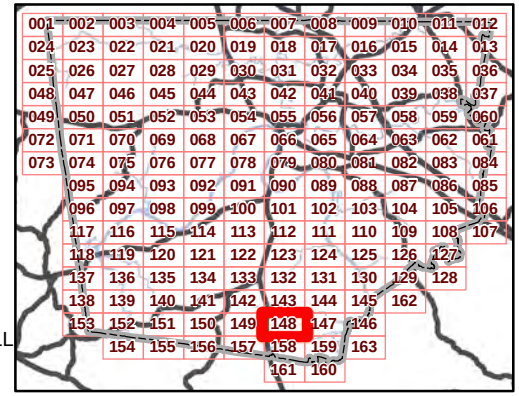

Clarksville - Montgomery County Zoning Map Book

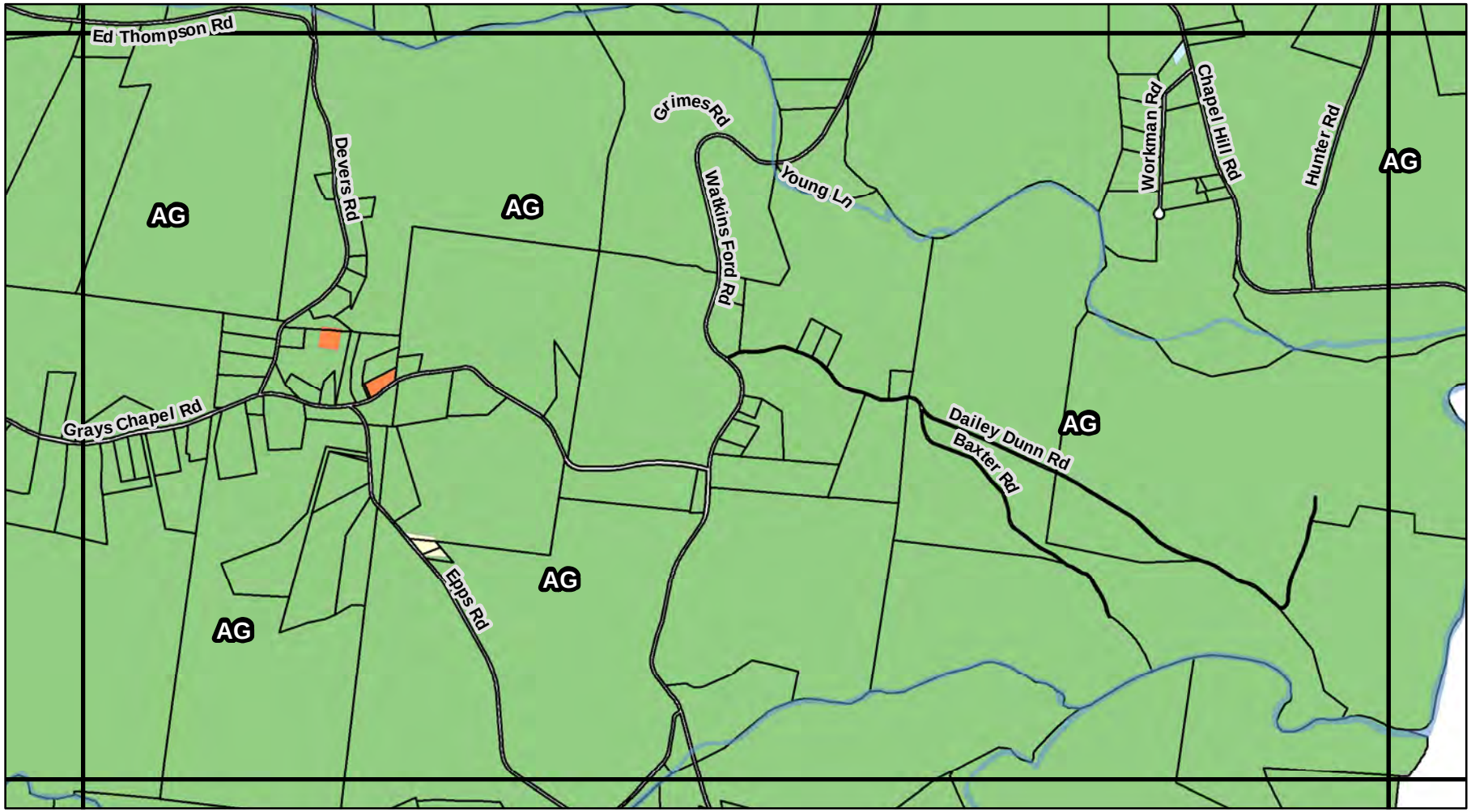

Map Page # 147

This map was generated by the Clarksville-Montgomery County Regional Planning Commission and reflects the zoning effective as of **September 25, 2019**. Official current records are housed at the Regional Planning

Regional Planning Commission
329 Main Street
Clarksville, TN 37040

Phone: 931-645-7448
www.cmcrpc.com

1:20,000

0 0.25 0.5
Miles

Clarksville
Parcels

Zoning

AGC
AG
E-1
E-1A
R-1
R-1A
R-2
R-2A
R-2D
R-3
R-4/R-5
R-6
EM-1
EM-1A
RM-1
RM-2
PUD
MLUD
OP
O-1
IC
C-1
C-2
C-3
C-4
C-5
CBD
H-1
M-1
M-2
M-3
FT CAMPBELL
AIRPORT

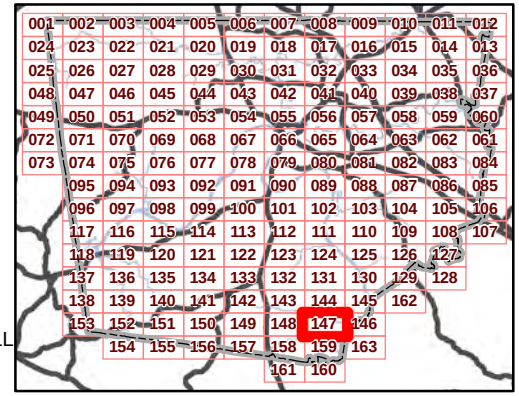

Clarksville - Montgomery County Zoning Map Book

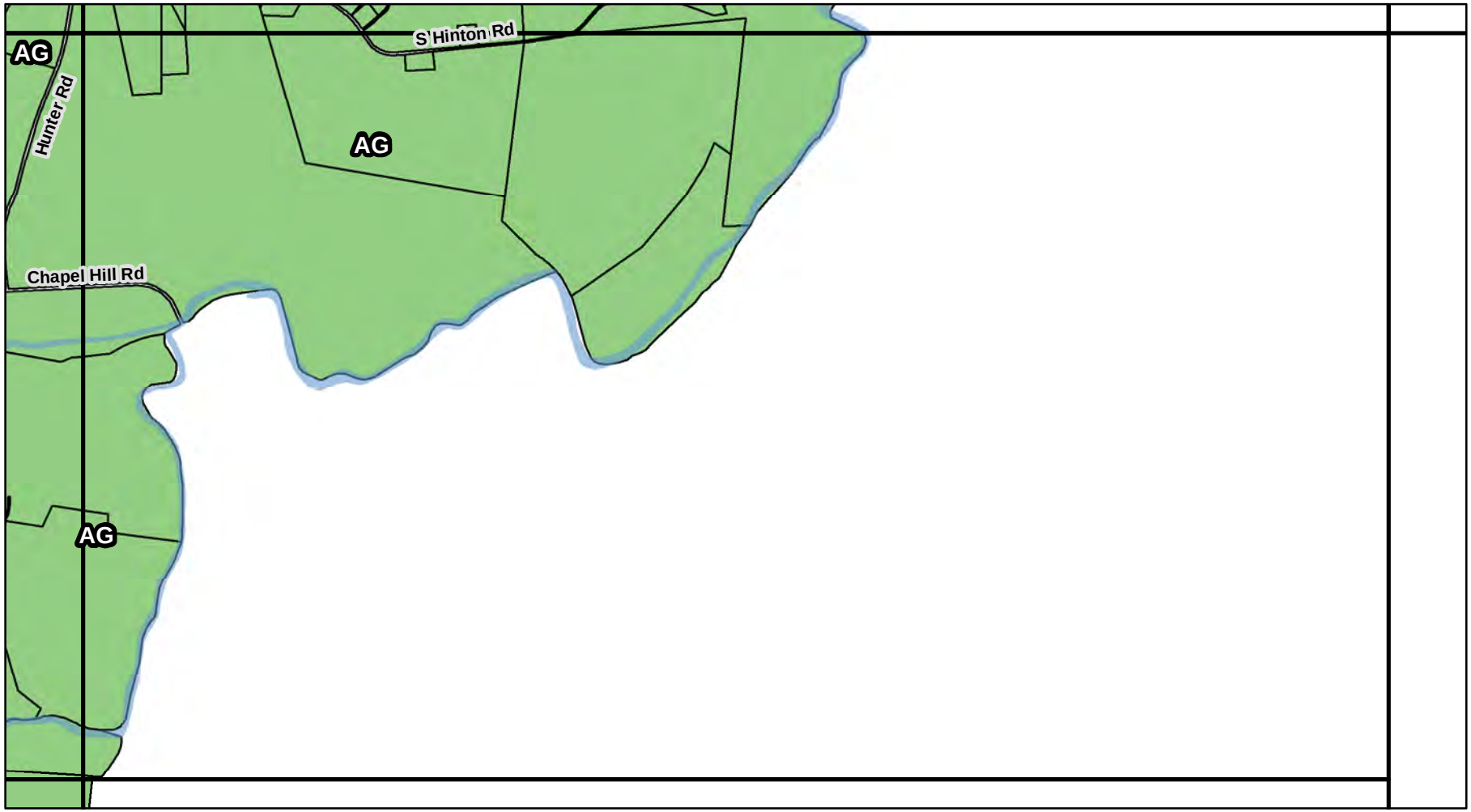

Map Page # 146

This map was generated by the Clarksville-Montgomery County Regional Planning Commission and reflects the zoning effective as of **September 25, 2019**. Official current records are housed at the Regional Planning

Regional Planning Commission
329 Main Street
Clarksville, TN 37040

Phone: 931-645-7448
www.cmcrpc.com

1:20,000

0 0.25 0.5
Miles

Clarksville
Parcels

Zoning

AGC
AG
E-1
E-1A
R-1
R-1A
R-2
R-2A
R-2D
R-3
R-4/R-5
R-6
EM-1
EM-1A
RM-1
RM-2
PUD
MLUD
OP
O-1
IC
C-1
C-2
C-3
C-4
C-5
CBD
H-1
M-1
M-2
M-3
FT CAMPBELL
AIRPORT

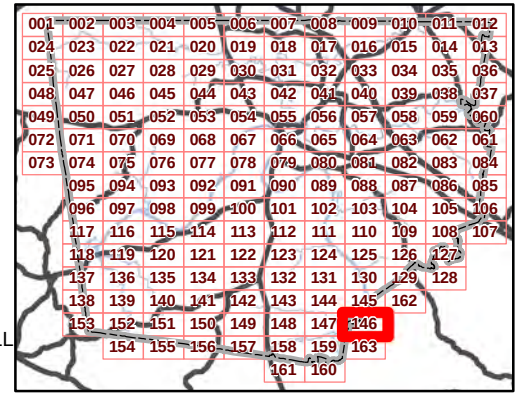

Clarksville - Montgomery County Zoning Map Book

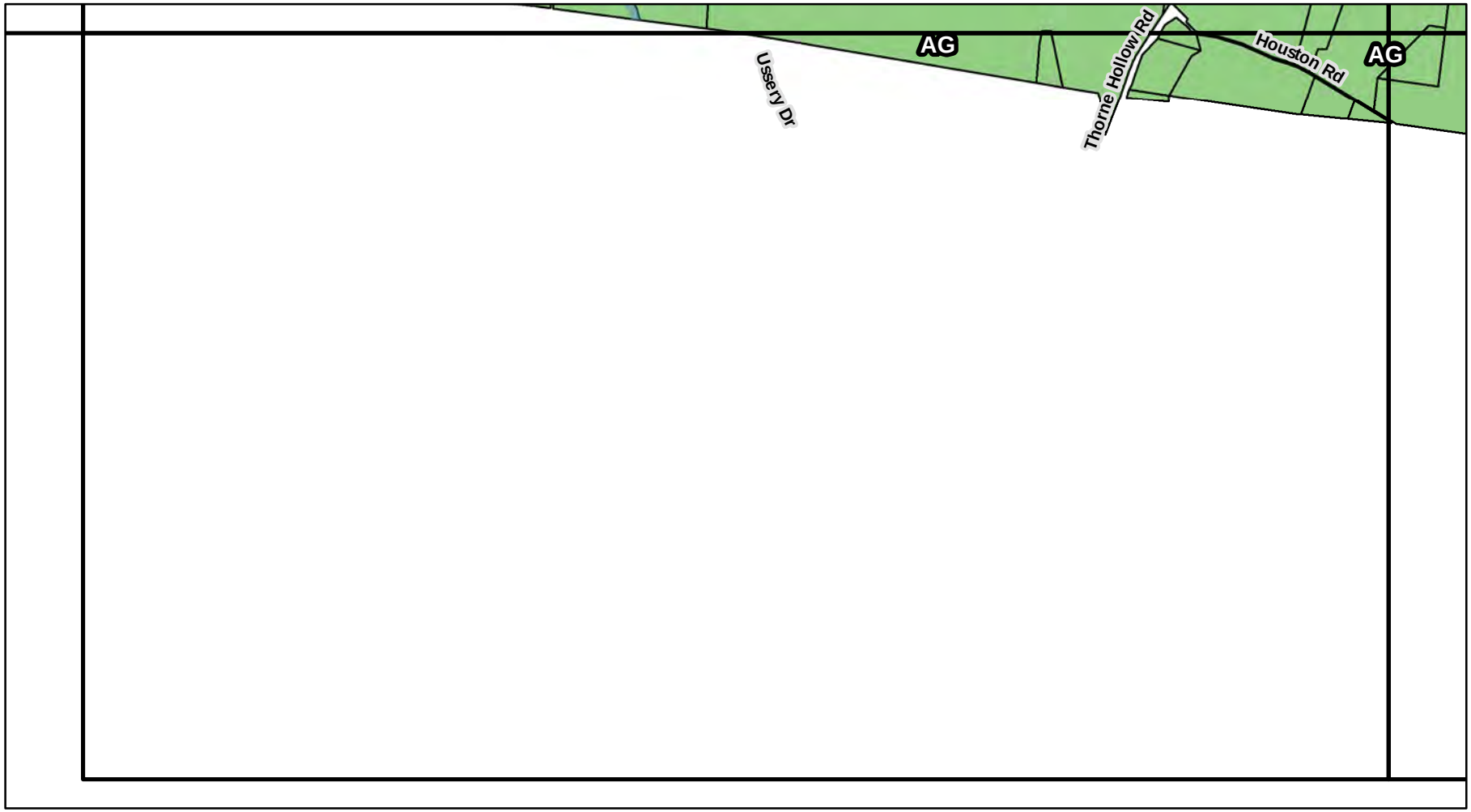

Map Page # 154

This map was generated by the Clarksville-Montgomery County Regional Planning Commission and reflects the zoning effective as of **September 25, 2019**. Official current records are housed at the Regional Planning

Regional Planning Commission
329 Main Street
Clarksville, TN 37040

Phone: 931-645-7448
www.cmcrpc.com

1:20,000

0 0.25 0.5
Miles

Clarksville
Parcels

Zoning

AGC
AG
E-1
E-1A
R-1
R-1A
R-2
R-2A
R-2D
R-3
R-4/R-5
R-6
EM-1
EM-1A
RM-1
RM-2
PUD
MLUD
OP
O-1
IC
C-1
C-2
C-3
C-4
C-5
CBD
H-1
M-1
M-2
M-3
FT CAMPBELL
AIRPORT

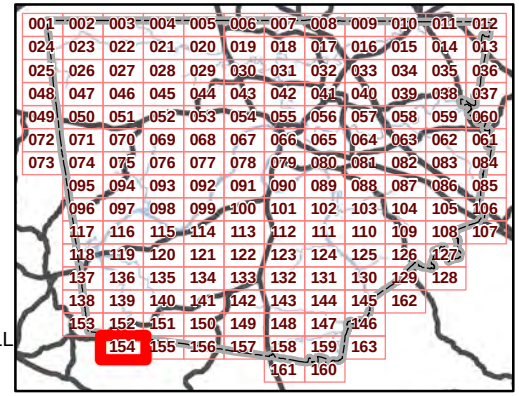

Clarksville - Montgomery County Zoning Map Book

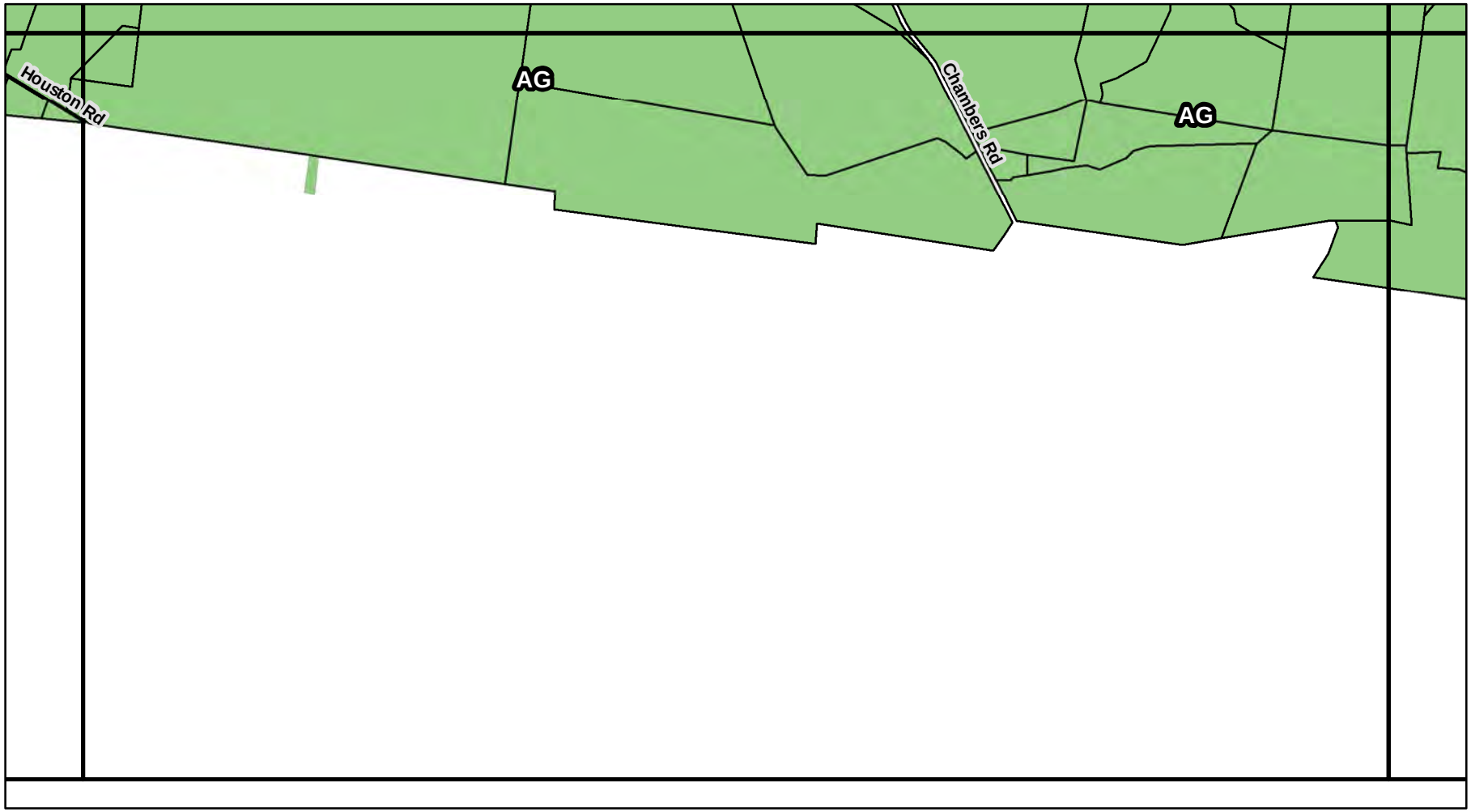

Map Page # 155

This map was generated by the Clarksville-Montgomery County Regional Planning Commission and reflects the zoning effective as of **September 25, 2019**. Official current records are housed at the Regional Planning

Regional Planning Commission
329 Main Street
Clarksville, TN 37040

Phone: 931-645-7448
www.cmcrpc.com

1:20,000

0 0.25 0.5
Miles

Clarksville
Parcels

Zoning

AGC
AG
E-1
E-1A
R-1
R-1A
R-2
R-2A
R-2D
R-3
R-4/R-5
R-6
EM-1
EM-1A
RM-1
RM-2
PUD
MLUD
OP
O-1
IC
C-1
C-2
C-3
C-4
C-5
CBD
H-1
M-1
M-2
M-3
FT CAMPBELL
AIRPORT

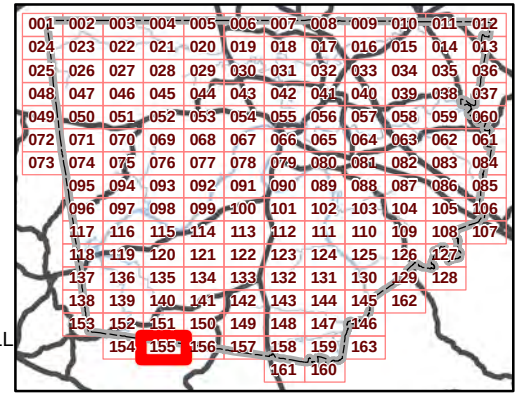

Clarksville - Montgomery County Zoning Map Book

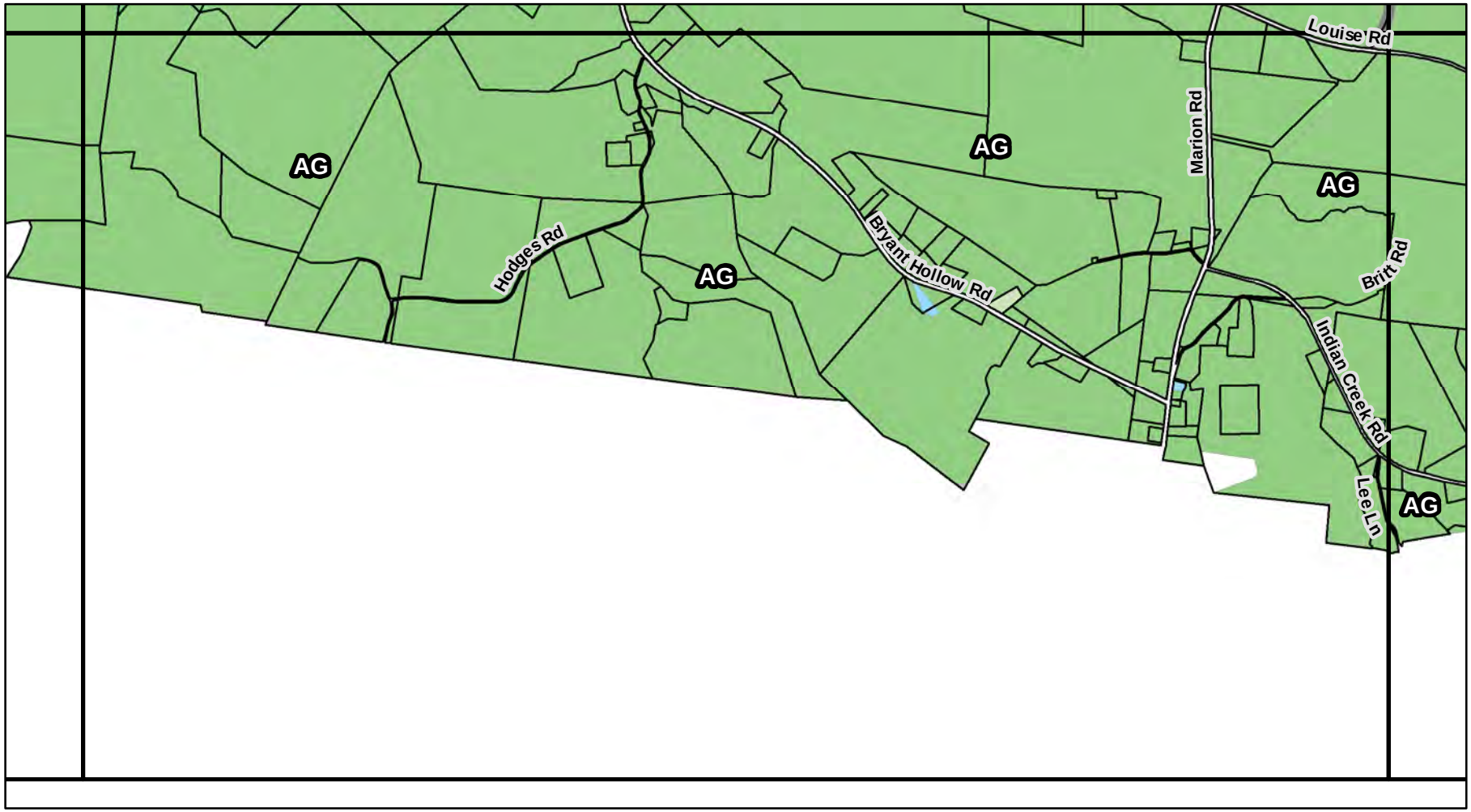

Map Page # 156

This map was generated by the Clarksville-Montgomery County Regional Planning Commission and reflects the zoning effective as of **September 25, 2019**. Official current records are housed at the Regional Planning

Regional Planning Commission
329 Main Street
Clarksville, TN 37040

Phone: 931-645-7448
www.cmcrpc.com

1:20,000

0 0.25 0.5
Miles

Clarksville
Parcels

Zoning

AGC
AG
E-1
E-1A
R-1
R-1A
R-2
R-2A
R-2D
R-3
R-4/R-5
R-6
EM-1
EM-1A
RM-1
RM-2
PUD
MLUD
OP
O-1
IC
C-1
C-2
C-3
C-4
C-5
CBD
H-1
M-1
M-2
M-3
FT CAMPBELL
AIRPORT

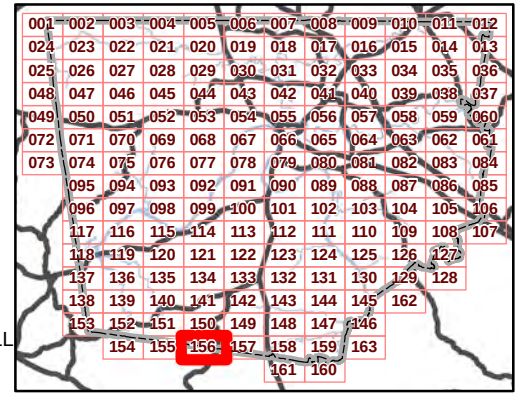

Clarksville - Montgomery County Zoning Map Book

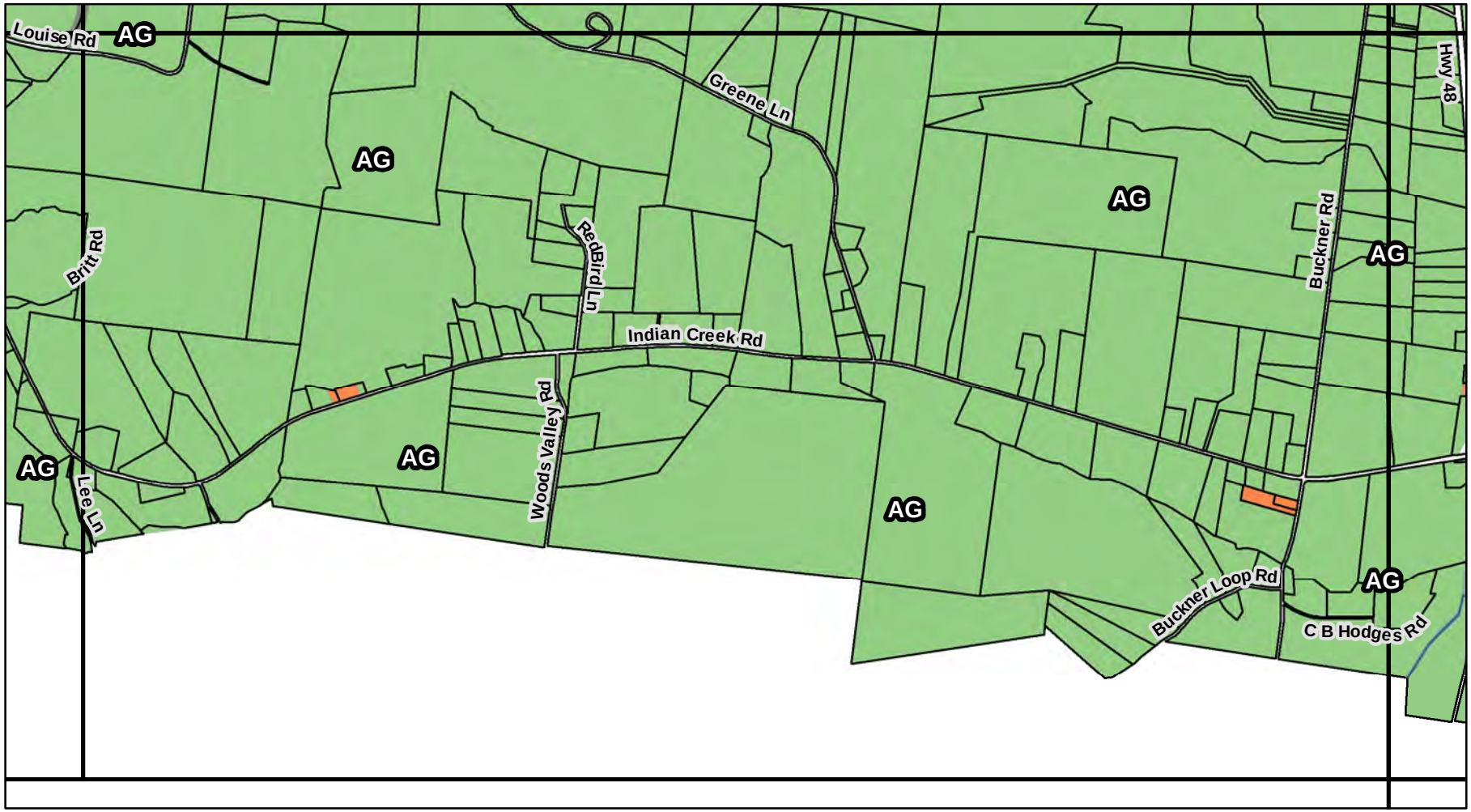

Map Page # 157

This map was generated by the Clarksville-Montgomery County Regional Planning Commission and reflects the zoning effective as of **September 25, 2019**. Official current records are housed at the Regional Planning

Regional Planning Commission
329 Main Street
Clarksville, TN 37040

Phone: 931-645-7448
www.cmcrpc.com

N W E S

1:20,000

0 0.25 0.5
Miles

Clarksville
Parcels

Zoning

AGC
AG
E-1
E-1A
R-1
R-1A
R-2
R-2A
R-2D
R-3
R-4/R-5
R-6
EM-1
EM-1A
RM-1
RM-2
PUD
MLUD
OP
O-1
IC
C-1
C-2
C-3
C-4
C-5
CBD
H-1
M-1
M-2
M-3
FT CAMPBELL
AIRPORT

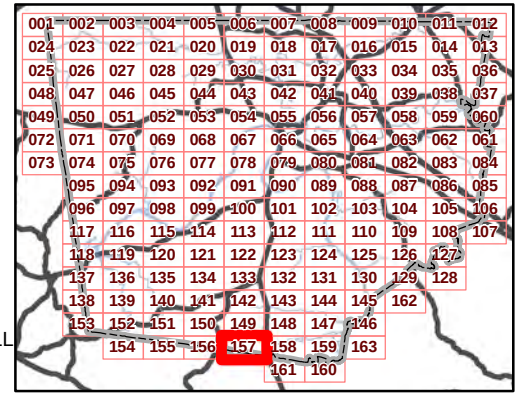

Clarksville - Montgomery County Zoning Map Book

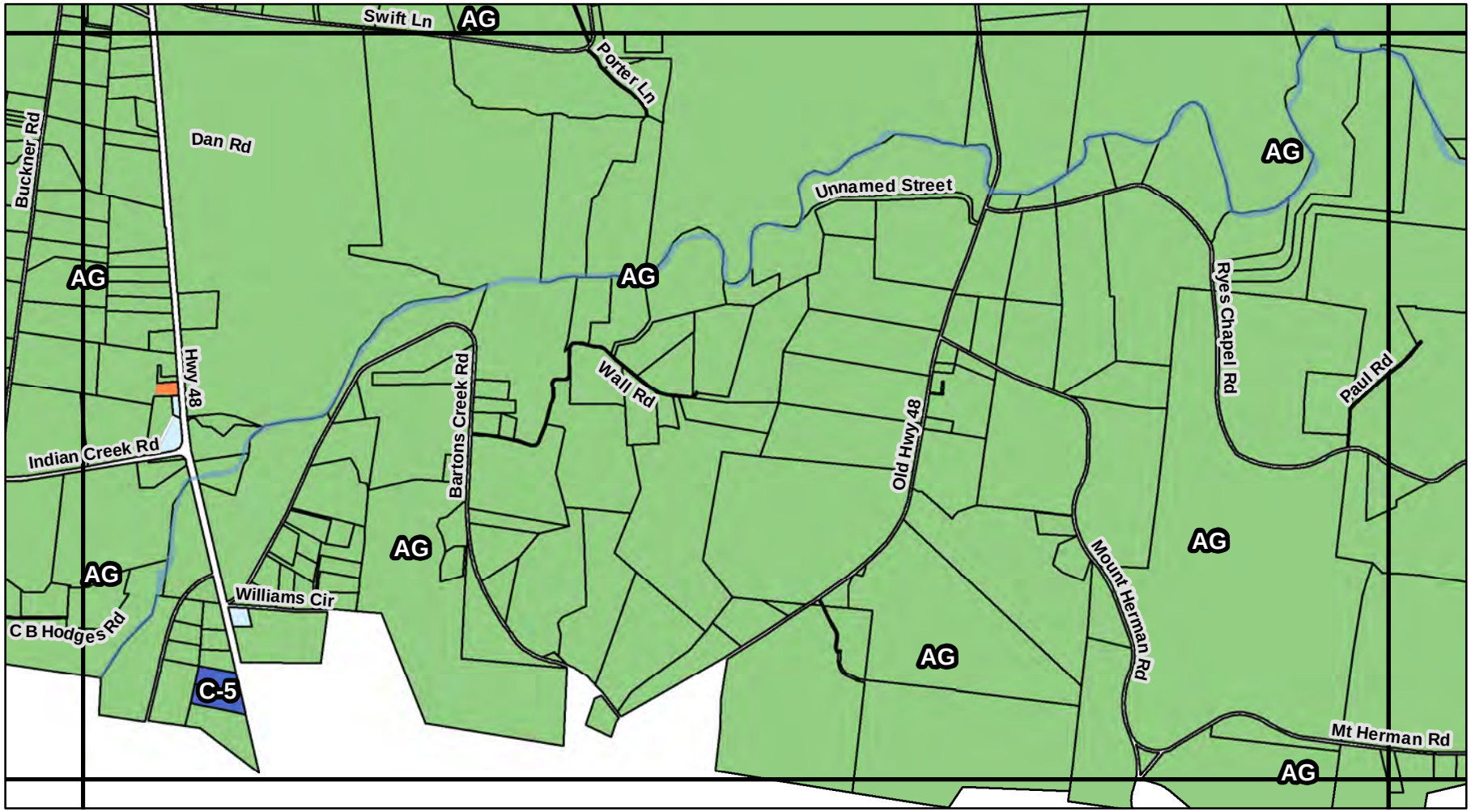

Map Page # 158

This map was generated by the Clarksville-Montgomery County Regional Planning Commission and reflects the zoning effective as of **September 25, 2019**. Official current records are housed at the Regional Planning

Regional Planning Commission
329 Main Street
Clarksville, TN 37040

Phone: 931-645-7448
www.cmcrpc.com

N W E S

1:20,000

0 0.25 0.5
Miles

Clarksville
Parcels

Zoning

AGC
AG
E-1
E-1A
R-1
R-1A
R-2
R-2A
R-2D
R-3
R-4/R-5
R-6
EM-1
EM-1A
RM-1
RM-2
PUD
MLUD
OP
O-1
IC
C-1
C-2
C-3
C-4
C-5
CBD
H-1
M-1
M-2
M-3
FT CAMPBELL
AIRPORT

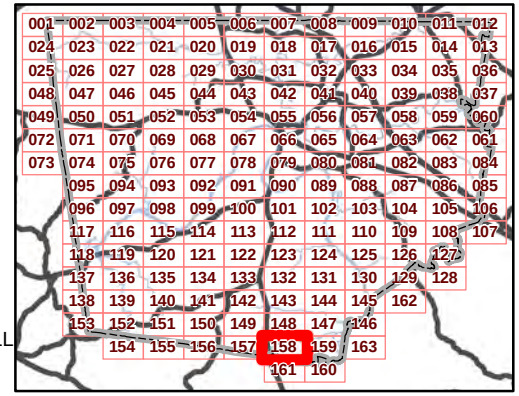

Clarksville - Montgomery County Zoning Map Book

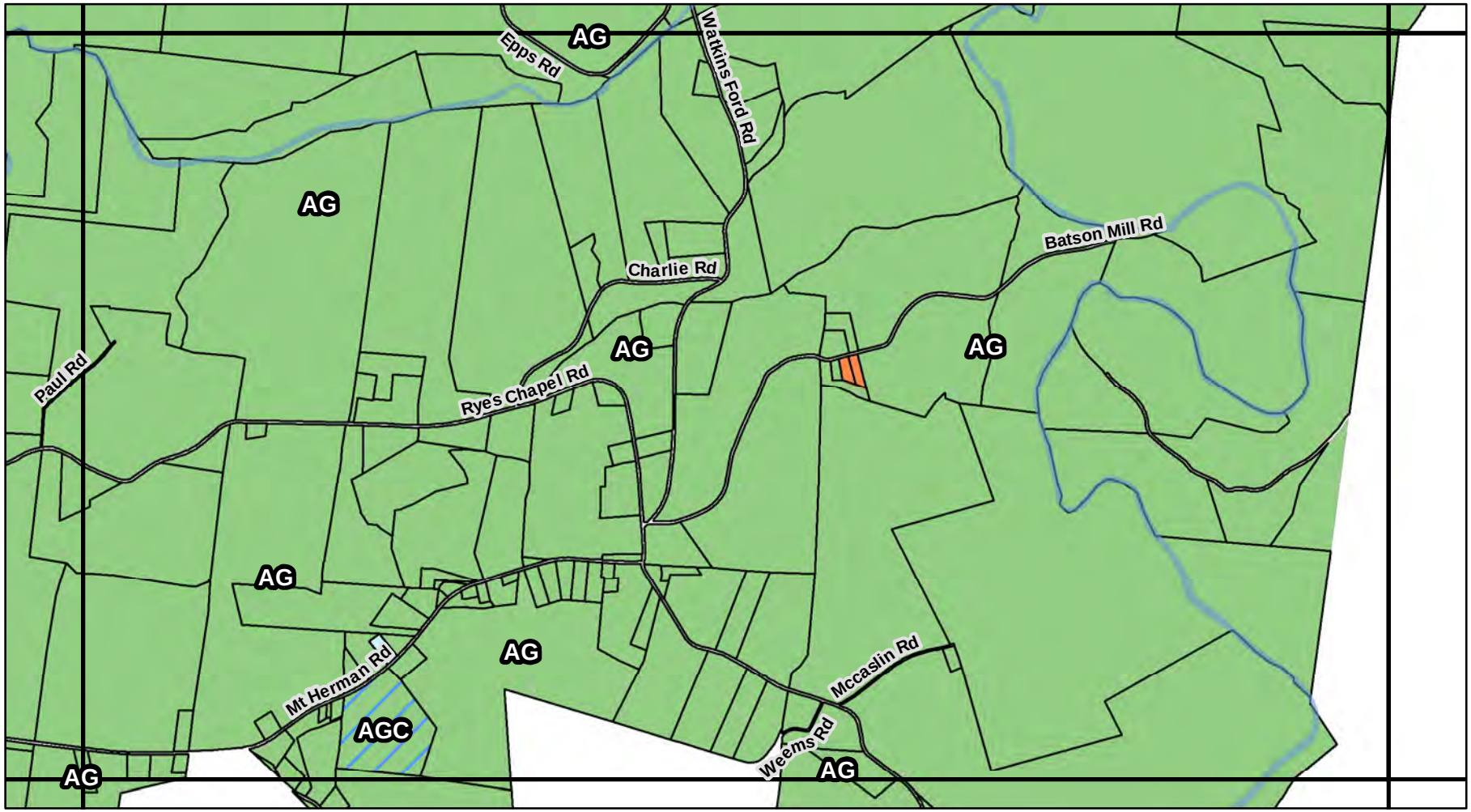

Map Page # 159

This map was generated by the Clarksville-Montgomery County Regional Planning Commission and reflects the zoning effective as of **September 25, 2019**. Official current records are housed at the Regional Planning

Regional Planning Commission
329 Main Street
Clarksville, TN 37040

Phone: 931-645-7448
www.cmcrpc.com

N W E S

1:20,000

0 0.25 0.5
Miles

Clarksville
Parcels

Zoning

AGC
AG
E-1
E-1A
R-1
R-1A
R-2
R-2A
R-2D
R-3
R-4/R-5
R-6
EM-1
EM-1A
RM-1
RM-2
PUD
MLUD
OP
O-1
IC
C-1
C-2
C-3
C-4
C-5
CBD
H-1
M-1
M-2
M-3
FT CAMPBELL
AIRPORT

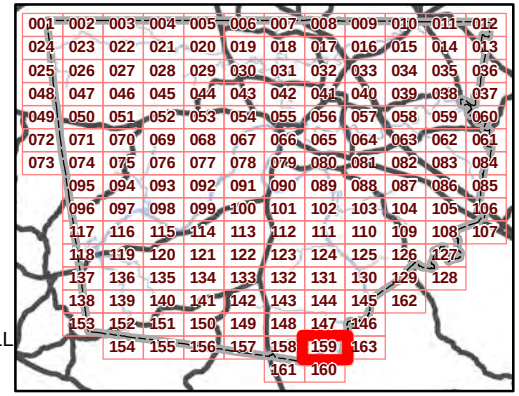

Clarksville - Montgomery County Zoning Map Book



Map Page # 163

This map was generated by the Clarksville-Montgomery County Regional Planning Commission and reflects the zoning effective as of **September 25, 2019**. Official current records are housed at the Regional Planning

Regional Planning Commission
329 Main Street
Clarksville, TN 37040

Phone: 931-645-7448
www.cmcrpc.com

1:20,000

0 0.25 0.5
Miles

Clarksville
Parcels

Zoning

AGC
AG
E-1
E-1A
R-1
R-1A
R-2
R-2A
R-2D
R-3
R-4/R-5
R-6
EM-1
EM-1A
RM-1
RM-2
PUD
MLUD
OP
O-1
IC
C-1
C-2
C-3
C-4
C-5
CBD
H-1
M-1
M-2
M-3
FT CAMPBELL
AIRPORT

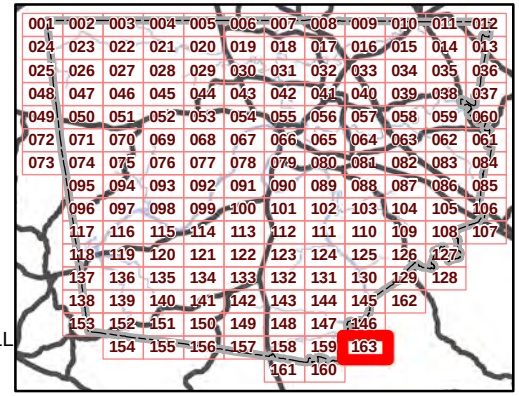

Clarksville - Montgomery County Zoning Map Book

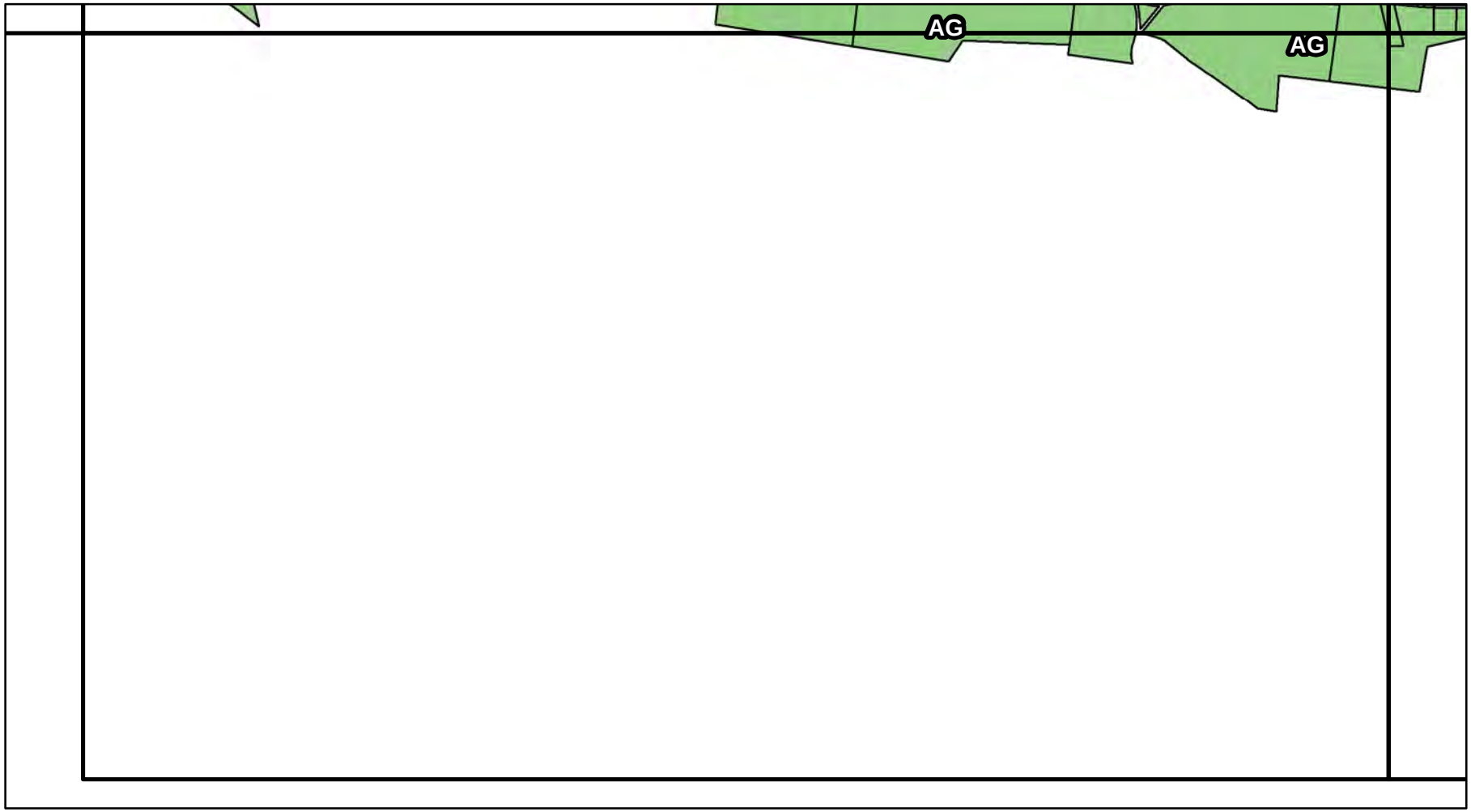

Map Page # 161

This map was generated by the Clarksville-Montgomery County Regional Planning Commission and reflects the zoning effective as of **September 25, 2019**. Official current records are housed at the Regional Planning

Regional Planning Commission
329 Main Street
Clarksville, TN 37040

Phone: 931-645-7448
www.cmcrpc.com

1:20,000

0 0.25 0.5
Miles

Clarksville
Parcels

Zoning

AGC
AG
E-1
E-1A
R-1
R-1A
R-2
R-2A
R-2D
R-3
R-4/R-5
R-6
EM-1
EM-1A
RM-1
RM-2
PUD
MLUD
OP
O-1
IC
C-1
C-2
C-3
C-4
C-5
CBD
H-1
M-1
M-2
M-3
FT CAMPBELL
AIRPORT

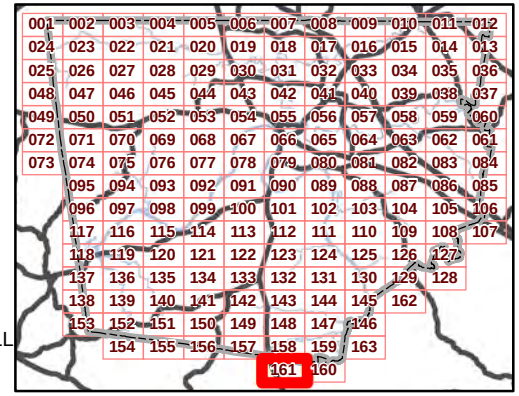

Clarksville - Montgomery County Zoning Map Book

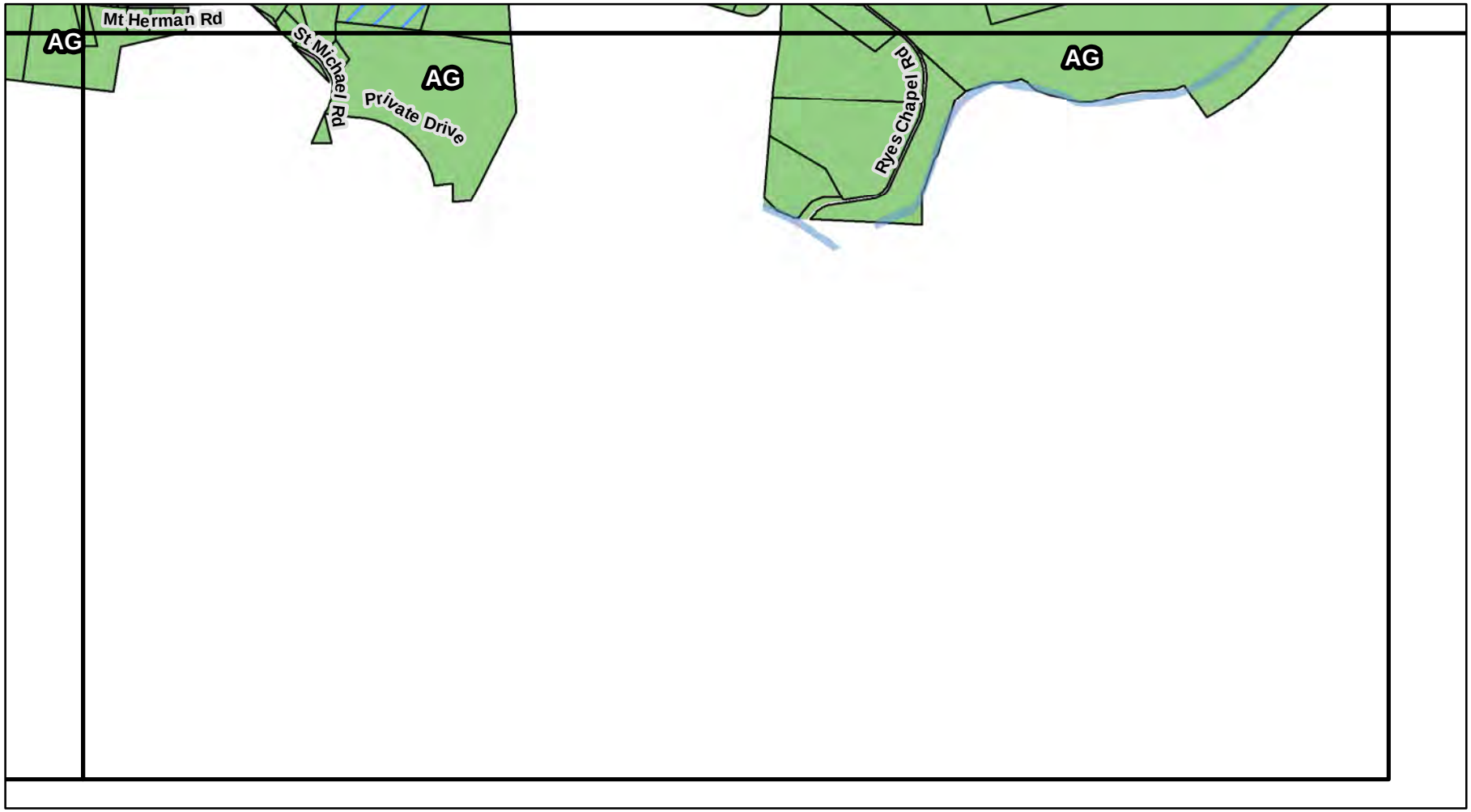

Map Page # 160

This map was generated by the Clarksville-Montgomery County Regional Planning Commission and reflects the zoning effective as of **September 25, 2019**. Official current records are housed at the Regional Planning

Regional Planning Commission
329 Main Street
Clarksville, TN 37040

Phone: 931-645-7448
www.cmcrpc.com

1:20,000

0 0.25 0.5
Miles

Clarksville
Parcels

Zoning
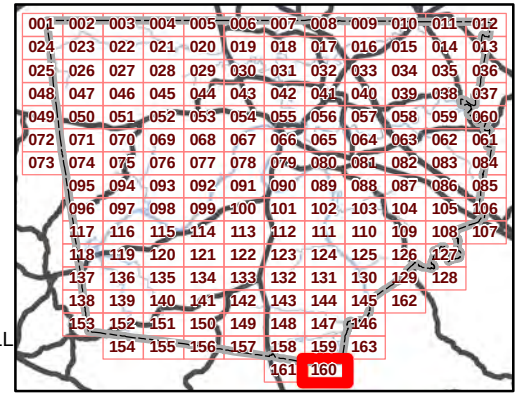
AGC
AG
E-1
E-1A
R-1
R-1A
R-2
R-2A
R-2D
R-3
R-4/R-5
R-6
EM-1
EM-1A
RM-1
RM-2
PUD
MLUD
OP
O-1
IC
C-1
C-2
C-3
C-4
C-5
CBD
H-1
M-1
M-2
M-3
FT CAMPBELL
AIRPORT